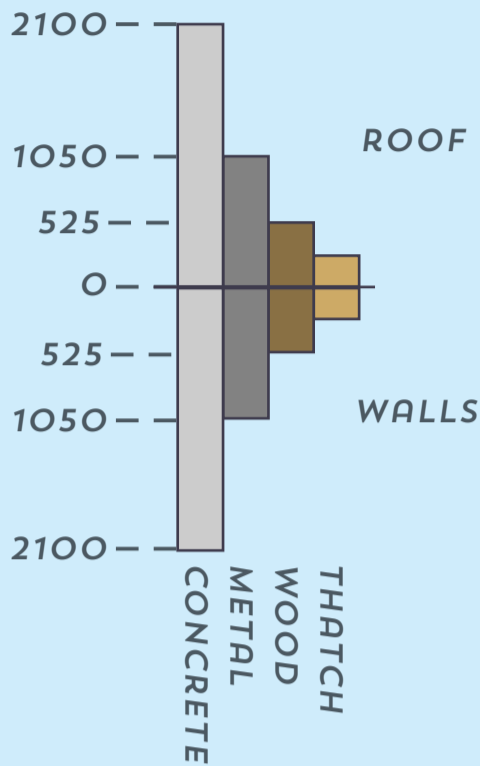


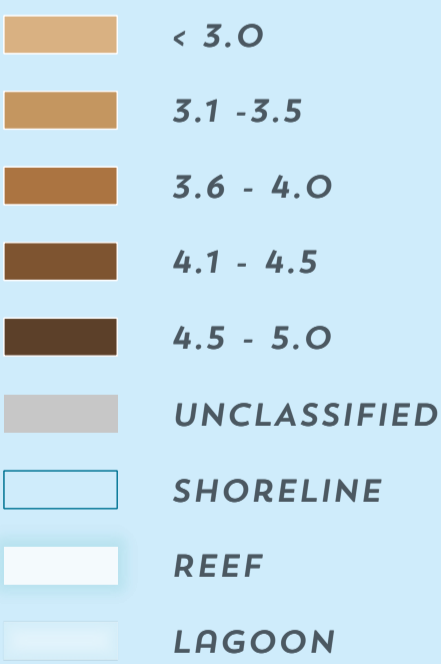
CHUUK

HOUSING STRUCTURE
[2010 FSM census of
population and housing]

NUMBER OF HOUSES
USING MATERIAL:



AVERAGE NUMBER OF
ROOMS PER HOUSEHOLD



 **DIGITAL
ATLAS OF
MICRONESIA**

Created by
IREI Island Research &
Education Initiative (IREI)
www.islandresearch.org

 **Water and Environmental
Research Institute of the
Western Pacific (WERI)**
www.weriguam.org

 **CHUUK MODULE**

Chief editor
Co-editor
Controller
Advisors

Programmer
Cartographer
Reviewers

Supported by



Danko Taboroši
Maria Kottermair
Snyther Biza
John W. Jenson
Myeong-Ho Yeo
Ibrahim Mohammed
Jan Rykr
Brad Mori
Curtis Graham
Douglas Marar

**National Government of the
Federated States of Micronesia**

US Geological Survey
WRI 104-B Program (2020)

 www.islands.fm/atlas

☆ Data used in this atlas are
from a variety of sources.
They include IREI, USGS, NOAA,
USDA-NRCS/USFS, UOG, PDC,
TNC, Chuuk EPA, Chuuk HPO,
and the governments of FSM
and Chuuk State. For the specific
data used in this map, please see
www.islands.fm/atlas/sources

✉ IREI
PO Box PS 303
Palikir, Pohnpei
FM 96941

irei@islandresearch.org
www.islandresearch.org
www.facebook.com/irei.micronesia
www.youtube.com/user/IREIvideos


⚠ This map is for educational and awareness purposes only.
It contains no definitive positional or attribute information.
See the full disclaimer at www.islands.fm/atlas/disclaimer



Location:
Rectangle
indicates the
Federated
States of
Micronesia.
Red dot indicates
the location of
the island shown
on the main map.



 UTM_56N
GCS_WGS_1984

 Last updated:
09/2020

