
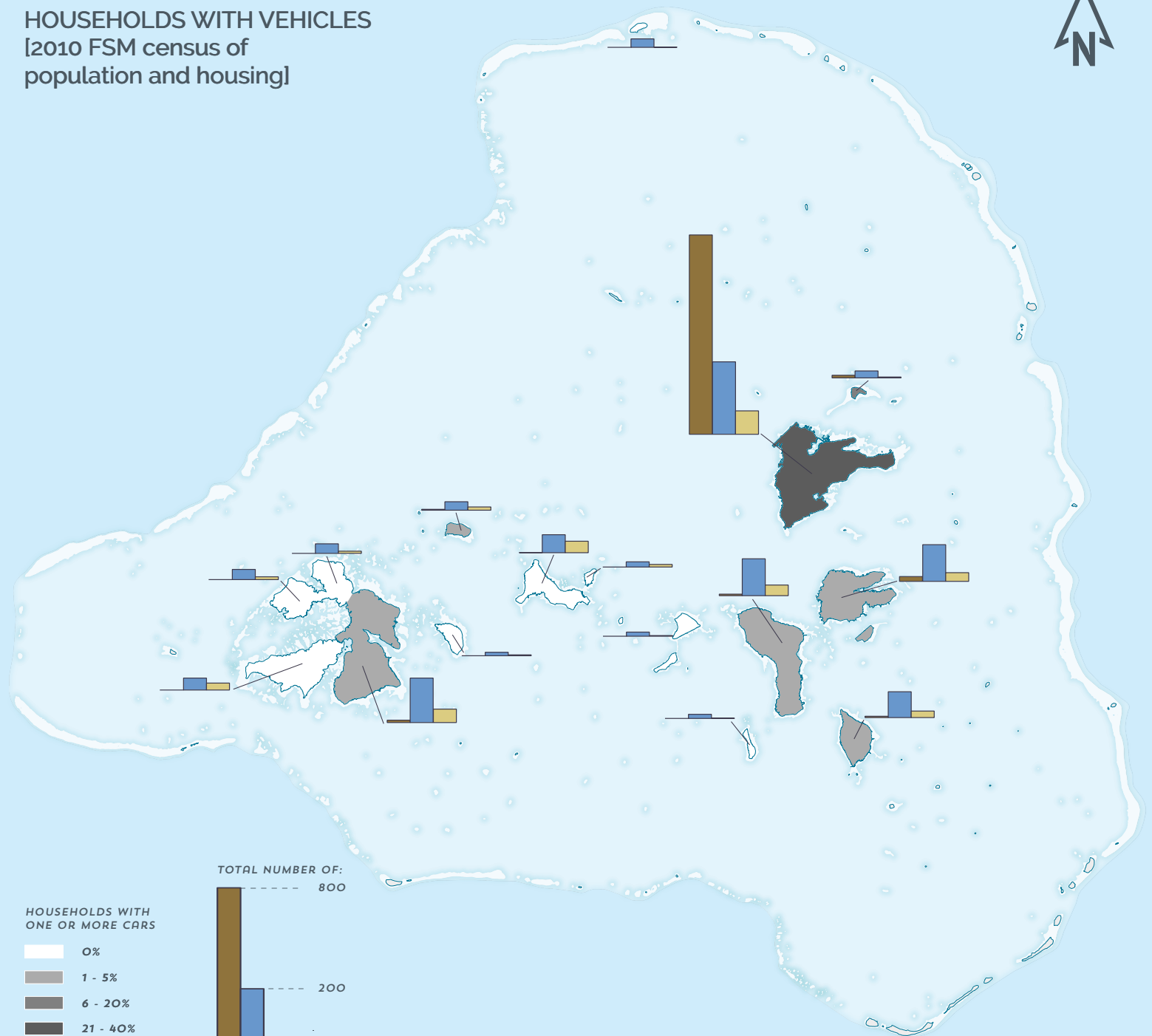


# CHUUK

HOUSEHOLDS WITH VEHICLES  
[2010 FSM census of  
population and housing]



**DIGITAL  
ATLAS OF  
MICRONESIA**

Created by  
**IREI**

Island Research &  
Education Initiative (IREI)  
[www.islandresearch.org](http://www.islandresearch.org)



Water and Environmental  
Research Institute of the  
Western Pacific (WERI)  
[www.weriguam.org](http://www.weriguam.org)



**CHUUK MODULE**

Chief editor  
Co-editor  
Controller  
Advisors

Programmer  
Cartographer  
Reviewers



Danko Taboroš  
Maria Kottermair  
Snyther Bliza  
John W. Jensen  
Myeong-Ho Yoo  
Ibrahim Mohammed  
Jan Rykr  
Brad Mori  
Curtis Graham  
Douglas Marar

National Government of the  
Federated States of Micronesia

US Geological Survey  
WRRI 104-B Program (2020)



[www.islands.fm/atlas](http://www.islands.fm/atlas)



Data used in this atlas are  
from a variety of sources.  
They include IREI, USGS, NOAA,  
USDA-NRCS/USFS, UOG, PDC,  
TNC, Chuuk EPA, Chuuk HPO,  
and the governments of FSM  
and Chuuk State. For the specific  
data used in this map, please see  
[www.islands.fm/atlas/sources](http://www.islands.fm/atlas/sources)



IREI  
PO Box PS 303  
Palikir, Pohnpei  
FM 96941

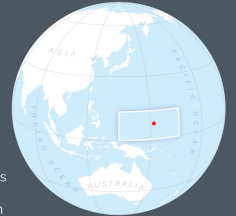
[irei@islandresearch.org](mailto:irei@islandresearch.org)  
[www.islandresearch.org](http://www.islandresearch.org)  
[www.facebook.com/irei.micronesia](https://www.facebook.com/irei.micronesia)  
[www.youtube.com/user/IREIvideos](https://www.youtube.com/user/IREIvideos)



This map is for educational and awareness purposes only.  
It contains no definitive positional or attribute information.  
See the full disclaimer at [www.islands.fm/atlas/disclaimer](http://www.islands.fm/atlas/disclaimer)



Location:  
Rectangle  
indicates the  
Federated  
States of  
Micronesia.  
Red dot indicates  
the location of  
the island shown  
on the main map.



UTM\_58N  
GCS\_WGS\_1984



Last updated:  
09/2020