

151°30'E

151°35'E

151°40'E

151°45'E

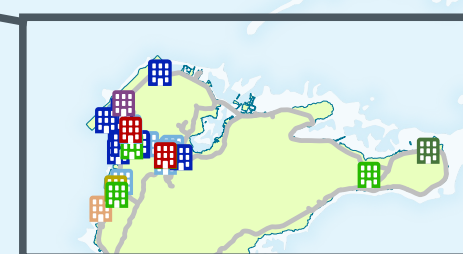
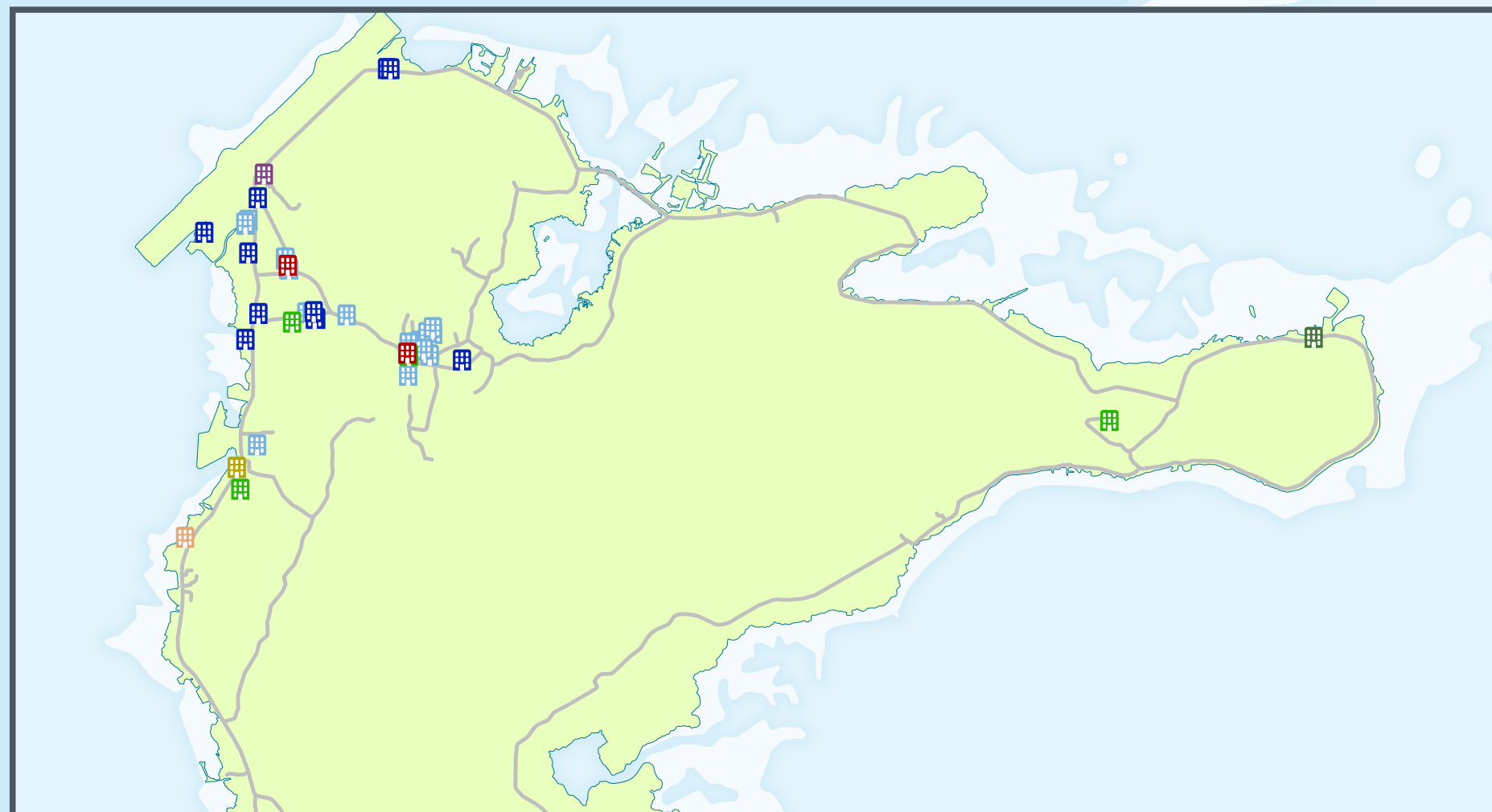
151°50'E

151°55'E

152°00'E

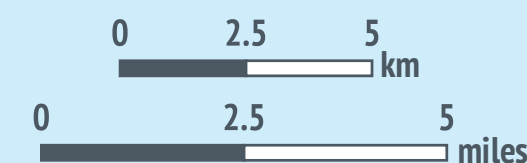
CHUUK

PUBLIC SECTOR



- FSM NATIONAL GOVERNMENT
- CHUUK STATE GOVERNMENT
- CHUUK LOCAL GOVERNMENT
- PUBLIC CORPORATION
- INTERNATIONAL ORGANIZATION
- FOREIGN ORGANIZATION
- US GOVERNMENT
- NGO

- ROAD
- LAND
- REEF
- LAGOON



DIGITAL ATLAS OF MICRONESIA

Created by



Island Research & Education Initiative (IREI)
www.islandresearch.org



Water and Environmental Research Institute of the Western Pacific (WERI)
www.weriguam.org



CHUUK MODULE

Chief editor
 Co-editor
 Controller
 Advisors

Programmer
 Cartographer
 Reviewers

Supported by



Danko Taboroši
 Maria Kottermair
 Snyder Biza
 John W. Jenson
 Myeong-Ho Yeo
 Ibrahim Mohammed
 Jan Rykr
 Brad Mori
 Curtis Graham
 Douglas Marar

National Government of the Federated States of Micronesia

US Geological Survey
 WRI 104-B Program (2020)



www.islands.fm/atlas



Data used in this atlas are from a variety of sources. They include IREI, USGS, NOAA, USDA-NRCS/USFS, UOG, PDC, TNC, Chuuk EPA, Chuuk HPO, and the governments of FSM and Chuuk State. For the specific data used in this map, please see www.islands.fm/atlas/sources



IREI
 PO Box PS 303
 Palikir, Pohnpei
 FM 96941

irei@islandresearch.org
www.islandresearch.org

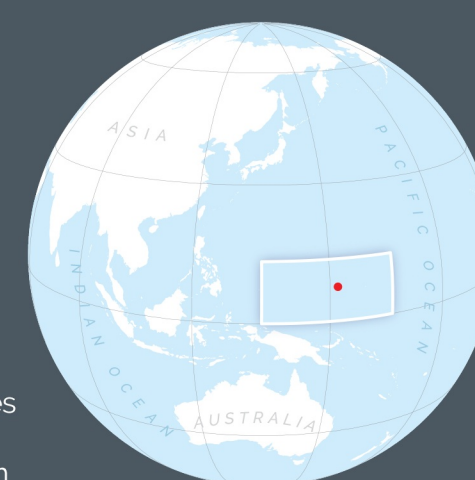
www.facebook.com/irei.micronesia
www.youtube.com/user/IREIvideos



This map is for educational and awareness purposes only. It contains no definitive positional or attribute information. See the full disclaimer at www.islands.fm/atlas/disclaimer



Location: Rectangle indicates the Federated States of Micronesia. Red dot indicates the location of the island shown on the main map.



UTM_56N
 GCS_WGS_1984



Last updated:
 09/2020