

CHUUK

SCHOOLS

151°30'E

151°35'E

151°40'E

151°45'E

151°50'E

151°55'E

152°00'E



7°40'N

7°35'N

7°30'N

7°25'N

7°20'N

7°15'N

7°10'N

7°05'N



ELEMENTARY SCHOOL



ELEMENTARY & HIGH SCHOOL




JUNIOR HIGH SCHOOL



HIGH SCHOOL




COLLEGE




ROAD



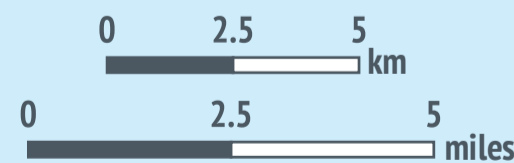
LAND



REEF



LAGOON



DIGITAL
ATLAS OF
MICRONESIA

Created by



Island Research &
Education Initiative (IREI)
www.islandresearch.org




Water and Environmental
Research Institute of the
Western Pacific (WERI)
www.weriguam.org



CHUUK MODULE

Chief editor
Co-editor
Controller
Advisors

Programmer
Cartographer
Reviewers



Supported by



Danko Taboroši
Maria Kottermair
Snyther Biza
John W. Jenson
Myeong-Ho Yeo
Ibrahim Mohammed
Jan Rykr
Brad Mori
Curtis Graham
Douglas Marar

National Government of the
Federated States of Micronesia

US Geological Survey
WRI 104-B Program (2020)



www.islands.fm/atlas



Data used in this atlas are
from a variety of sources.
They include IREI, USGS, NOAA,
USDA-NRCS/USFS, UOG, PDC,
TNC, Chuuk EPA, Chuuk HPO,
and the governments of FSM
and Chuuk State. For the specific
data used in this map, please see
www.islands.fm/atlas/sources



IREI
PO Box PS 303
Palikir, Pohnpei
FM 96941

irei@islandresearch.org
www.islandresearch.org

www.facebook.com/irei.micronesia
www.youtube.com/user/IREIvideos



This map is for educational and awareness purposes only.
It contains no definitive positional or attribute information.
See the full disclaimer at www.islands.fm/atlas/disclaimer



Location:
Rectangle
indicates the
Federated
States of
Micronesia.
Red dot indicates
the location of
the island shown
on the main map.



UTM_56N
GCS_WGS_1984



Last updated:
09/2020

