

151°30'E

151°35'E

151°40'E

151°45'E

151°50'E

151°55'E

152°00'E

CHUUK

TOURISM POINTS OF INTEREST



7°40'N

7°35'N

7°30'N





7°25'N

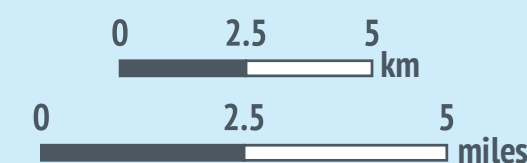
7°20'N

7°15'N

7°10'N

7°05'N

-  **BEACH**
-  **DIVE SHOP**
-  **HOTEL AND RESTAURANT**
-  **PICNIC ISLET**
-  **LAVA TUBE**
-  **MONUMENT / MEMORIAL**
-  **MOUNTAIN PEAK**
-  **MUSEUM**
-  **VISITOR'S BUREAU**
-  **WATERFALL**
-  **WWII SITE**
-  **LAND**
-  **REEF**
-  **LAGOON**



DIGITAL ATLAS OF MICRONESIA

Created by



**Island Research &
Education Initiative (IREI)**
www.islandresearch.org



**Water and Environmental
Research Institute of the
Western Pacific (WERI)**
www.weriguam.org



CHUUK MODULE

Chief editor
Co-editor
Controller
Advisors

Programmer
Cartographer
Reviewers

Supported by



Danko Taboroši
Maria Kottermair
Snyther Biza
John W. Jenson
Myeong-Ho Yeo
Ibrahim Mohammed
Jan Rykr
Brad Mori
Curtis Graham
Douglas Marar

**National Government of the
Federated States of Micronesia**

US Geological Survey
WRR1 104-B Program (2020)



www.islands.fm/atlas



Data used in this atlas are from a variety of sources. They include IREI, USGS, NOAA, USDA-NRCS/USFS, UOG, PDC, TNC, Chuuk EPA, Chuuk HPO, and the governments of FSM and Chuuk State. For the specific data used in this map, please see www.islands.fm/atlas/sources



IREI
PO Box PS 303
Palikir, Pohnpei
FM 96941

irei@islandresearch.org
www.islandresearch.org

www.facebook.com/irei.micronesia
www.youtube.com/user/IREIvideos



This map is for educational and awareness purposes only. It contains no definitive positional or attribute information. See the full disclaimer at www.islands.fm/atlas/disclaimer



Location:
Rectangle indicates the Federated States of Micronesia. Red dot indicates the location of the island shown on the main map.



UTM_56N
GCS_WGS_1984



Last updated:
09/2020

