

151°30'E

151°35'E

151°40'E

151°45'E

151°50'E

151°55'E

152°00'E

# CHUUK

## BASIC SOIL TYPES



7°40'N

7°55'N

7°50'N

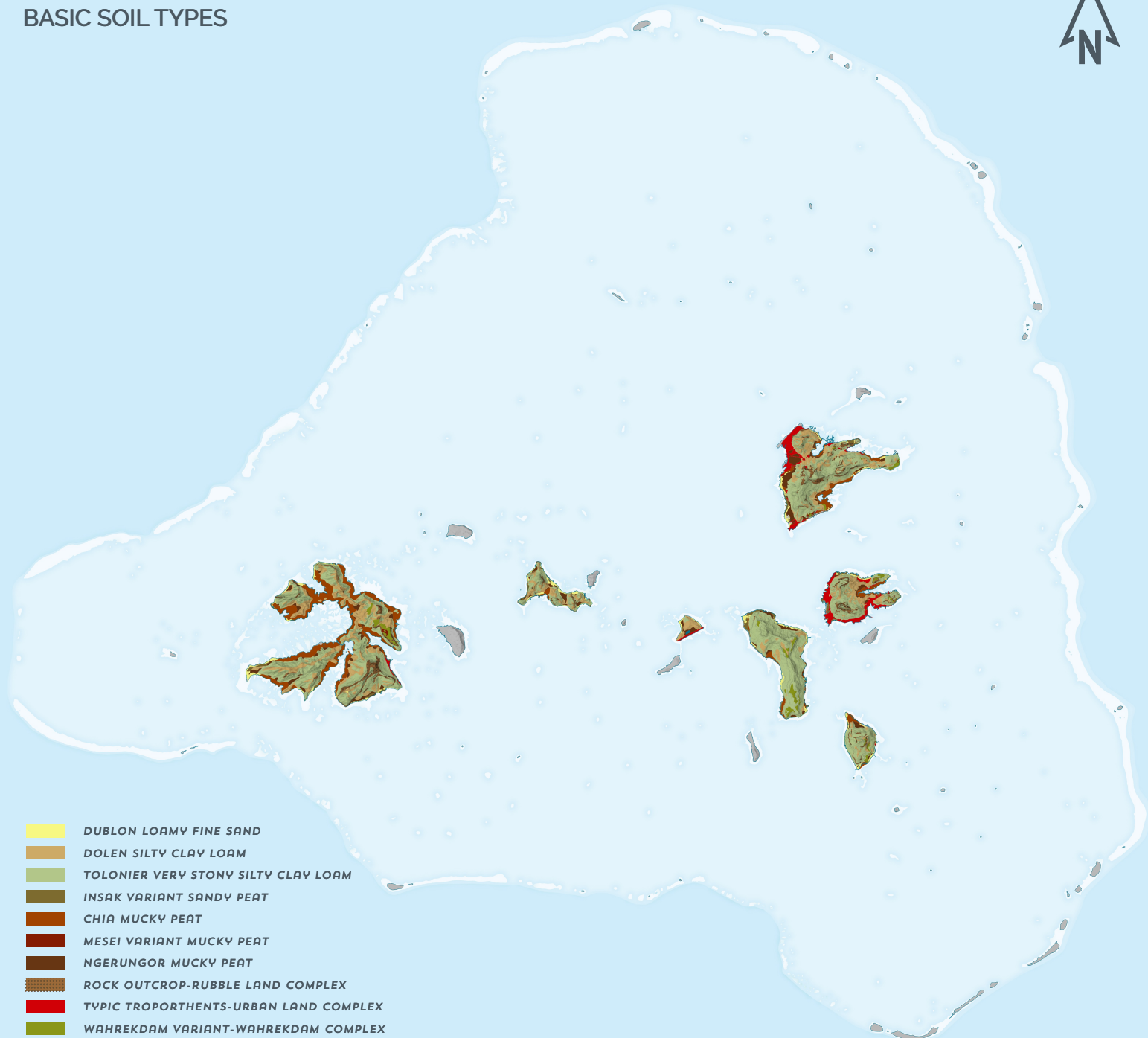
7°25'N

7°20'N


7°15'N

7°10'N

7°05'N



-  **DUBLON LOAMY FINE SAND**
-  **DOLEN SILTY CLAY LOAM**
-  **TOLONIER VERY STONY SILTY CLAY LOAM**
-  **INSAK VARIANT SANDY PEAT**
-  **CHIA MUCKY PEAT**
-  **MESEI VARIANT MUCKY PEAT**
-  **NGERUNGOR MUCKY PEAT**
-  **ROCK OUTCROP-RUBBLE LAND COMPLEX**
-  **TYPIC TROPORHENTS-URBAN LAND COMPLEX**
-  **WAHREK DAM VARIANT-WAHREK DAM COMPLEX**
-  **WATER**
-  **UNCLASSIFIED**
-  **SHORELINE**
-  **REEF**
-  **LAGOON**



**DIGITAL ATLAS OF MICRONESIA**

Created by



**Island Research & Education Initiative (IREI)**  
[www.islandresearch.org](http://www.islandresearch.org)



**Water and Environmental Research Institute of the Western Pacific (WERI)**  
[www.weriguam.org](http://www.weriguam.org)



### CHUUK MODULE

Chief editor  
Co-editor  
Controller  
Advisors

Danko Taboroši  
Maria Kottermair  
Snyther Bliza  
John W. Jenson  
Myeong-Ho Yeo  
Ibrahim Mohammed  
Jan Rykr  
Brad Mori  
Curtis Graham  
Douglas Marar

Programmer  
Cartographer  
Reviewers

Supported by



**National Government of the Federated States of Micronesia**

**US Geological Survey**  
WRRI 104-B Program (2020)



[www.islands.fm/atlas](http://www.islands.fm/atlas)

Data used in this atlas are from a variety of sources. They include IREI, USGS, NOAA, USDA-NRCS/USFS, UOG, PDC, TNC, Chuuk EPA, Chuuk HPO, and the governments of FSM and Chuuk State. For the specific data used in this map, please see [www.islands.fm/atlas/sources](http://www.islands.fm/atlas/sources)



IREI  
PO Box PS 303  
Palikir, Pohnpei  
FM 96941

[irei@islandresearch.org](mailto:irei@islandresearch.org)  
[www.islandresearch.org](http://www.islandresearch.org)

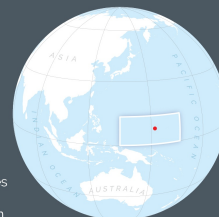
[www.facebook.com/irei.micronesia](https://www.facebook.com/irei.micronesia)  
[www.youtube.com/user/IREIvideos](https://www.youtube.com/user/IREIvideos)



This map is for educational and awareness purposes only. It contains no definitive positional or attribute information. See the full disclaimer at [www.islands.fm/atlas/disclaimer](http://www.islands.fm/atlas/disclaimer)



Location: Rectangle indicates the Federated States of Micronesia. Red dot indicates the location of the island shown on the main map.



UTM\_58N  
GCS\_WGS\_1984



Last updated: 09/2020