

151°30'E

151°35'E

151°40'E

151°45'E

151°50'E

151°55'E

152°00'E

# CHUUK

## EROSION HAZARD



7°40'N

7°55'N

7°50'N

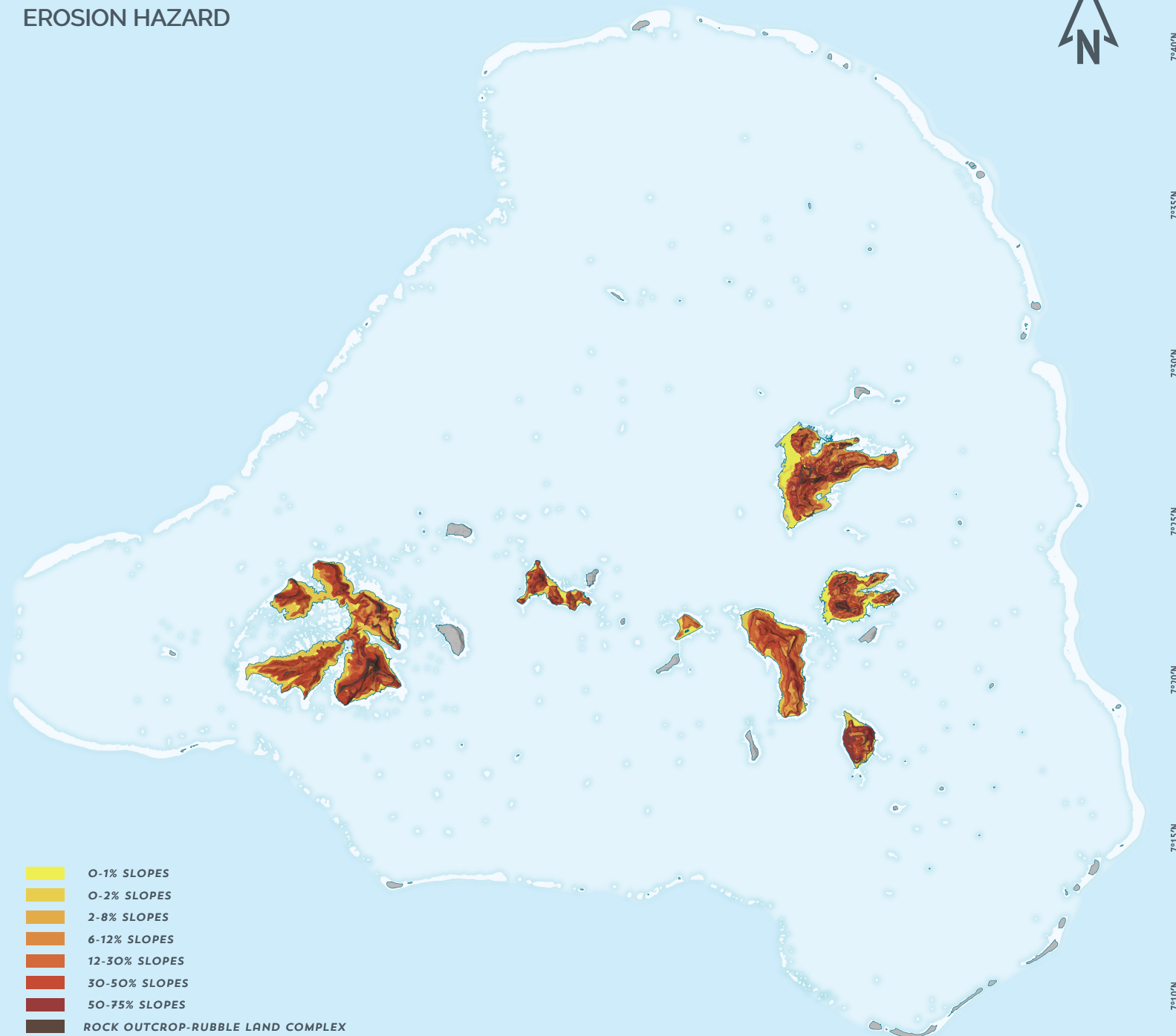
7°25'N

7°20'N

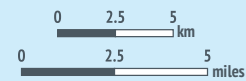
7°15'N

7°10'N

7°05'N



-  0-1% SLOPES
-  0-2% SLOPES
-  2-8% SLOPES
-  6-12% SLOPES
-  12-30% SLOPES
-  30-50% SLOPES
-  50-75% SLOPES
-  ROCK OUTCROP-RUBBLE LAND COMPLEX
-  WATER
-  UNCLASSIFIED
-  SHORELINE
-  REEF
-  LAGOON



DIGITAL ATLAS OF MICRONESIA

Created by



Island Research & Education Initiative (IREI)  
[www.islandresearch.org](http://www.islandresearch.org)



Water and Environmental Research Institute of the Western Pacific (WERI)  
[www.weriguam.org](http://www.weriguam.org)



### CHUUK MODULE

Chief editor  
Co-editor  
Controller  
Advisors

Danko Taboroš  
Maria Kottermair  
Snyther Bliza  
John W. Jenson  
Myeong-Ho Yeo  
Ibrahim Mohammed  
Jan Rykr  
Brad Mori  
Curtis Graham  
Douglas Marar

Supported by



National Government of the Federated States of Micronesia



US Geological Survey  
WRI 104-B Program (2020)



[www.islands.fm/atlas](http://www.islands.fm/atlas)



Data used in this atlas are from a variety of sources. They include IREI, USGS, NOAA, USDA-NRCS/USFS, UOG, PDC, TNC, Chuuk EPA, Chuuk HPO, and the governments of FSM and Chuuk State. For the specific data used in this map, please see [www.islands.fm/atlas/sources](http://www.islands.fm/atlas/sources)



IREI  
PO Box PS 303  
Palikir, Pohnpei  
FM 96941

[irei@islandresearch.org](mailto:irei@islandresearch.org)  
[www.islandresearch.org](http://www.islandresearch.org)

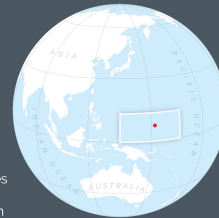
[www.facebook.com/ireimicronesia](https://www.facebook.com/ireimicronesia)  
[www.youtube.com/user/IREIvideos](https://www.youtube.com/user/IREIvideos)



This map is for educational and awareness purposes only. It contains no definitive positional or attribute information. See the full disclaimer at [www.islands.fm/atlas/disclaimer](http://www.islands.fm/atlas/disclaimer)



Location: Rectangle indicates the Federated States of Micronesia. Red dot indicates the location of the island shown on the main map.



UTM\_58N  
GCS\_WGS\_1984



Last updated: 09/2020