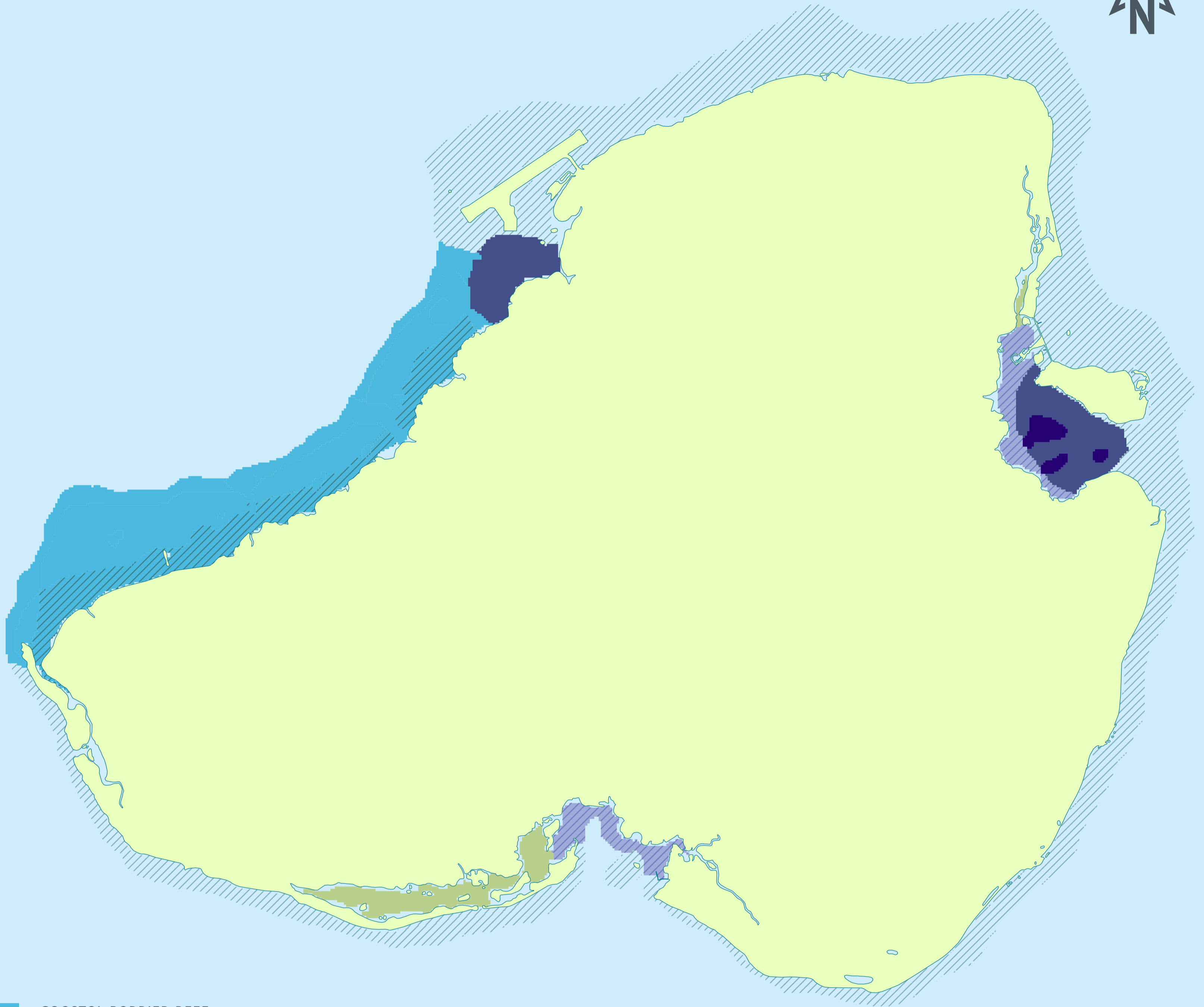



KOSRAE

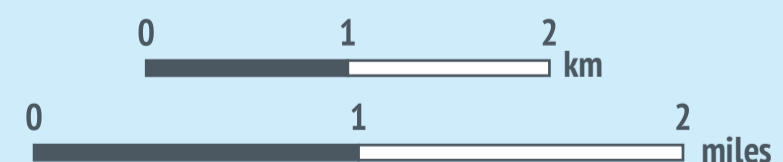
REEF GEOMORPHOLOGY



5°20'N

5°15'N

-  COASTAL BARRIER REEF
-  LAGOON
-  INTRA-LAGOON PATCH REEF
-  DIFFUSE FRINGING REEF
-  OCEAN EXPOSED FRINGING REEF
-  FRINGING OF COASTAL BARRIER REEF
-  AQUATIC LAND FEATURES
-  LAND



DIGITAL ATLAS OF MICRONESIA

Created by



Island Research & Education Initiative (IREI)
www.islandresearch.org



Water and Environmental Research Institute of the Western Pacific (WERI)
www.weriguam.org



KOSRAE MODULE

Chief editor
 Co-editor
 Controller
 Advisors

Programmer
 Cartographer
 Reviewers

Supported by



Danko Taboroši
 Maria Kottermair
 Snyther Biza
 John W. Jenson
 Joseph D. Rouse
 Ibrahim Mohammed
 Jan Rykr
 Blair Charley
 Betwin Tilfas
 Ashley Meredith

National Government of the Federated States of Micronesia

US Geological Survey
 WRI 104-B Program (2017)



www.islands.fm/atlas



Data used in this atlas are from a variety of sources. They include IREI, USGS, KIRMA, NOAA, USDA-NRCS/USFS, UOG, PDC, The Nature Conservancy, and the governments of FSM and Kosrae State. For the specific data used in this map, please see www.islands.fm/atlas/sources



IREI
 PO Box PS 303
 Palikir, Pohnpei
 FM 96941

irei@islandresearch.org
www.islandresearch.org

www.facebook.com/irei.micronesia
www.youtube.com/user/IREIvideos



This map is for educational and awareness purposes only. It contains no definitive positional or attribute information. See the full disclaimer at www.islands.fm/atlas/disclaimer



Location: Rectangle indicates the Federated States of Micronesia. Red dot indicates the location of the island shown on the main map.



UTM_58N
 GCS_WGS_1984



Last updated:
 06/2019