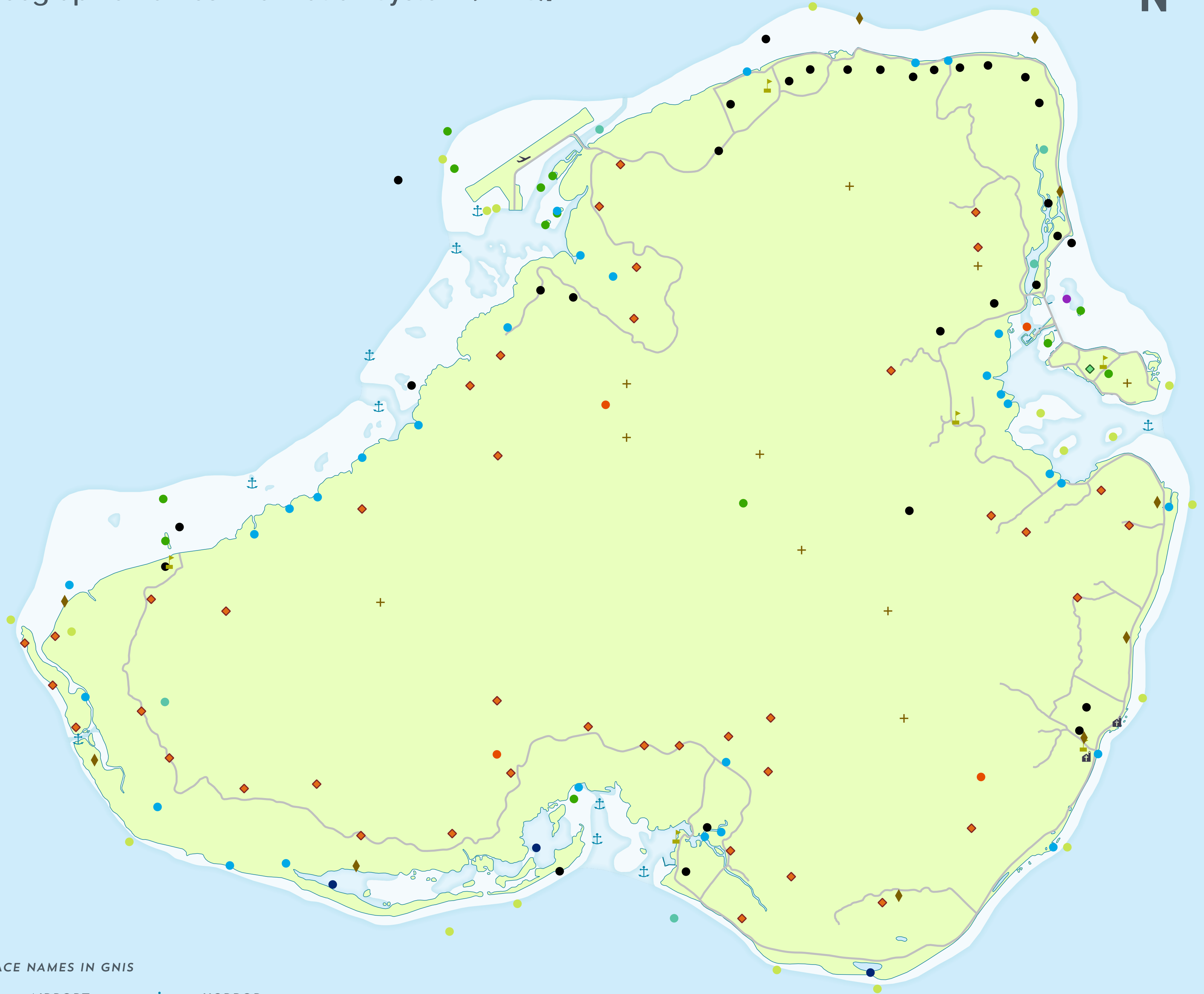



# KOSRAE

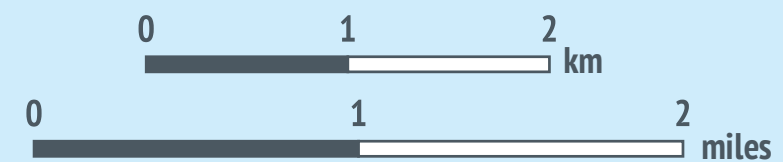
## PLACE NAMES

[Geographic Names Information System (GNIS)]



### PLACE NAMES IN GNIS

	AIRPORT		HARBOR		ROAD
	BAR		ISLAND		LAND
	BASIN		LOCALE		REEF
	BAY		PARK		LAGOON
	CAPE		POPULATED PLACE		
	CHANNEL		SCHOOL		
	CHURCH		STREAM		
	CIVIL		SUMMIT		



## DIGITAL ATLAS OF MICRONESIA

Created by



Island Research & Education Initiative (IREI)  
www.islandresearch.org



Water and Environmental Research Institute of the Western Pacific (WERI)  
www.weriguam.org



## KOSRAE MODULE

Chief editor  
Co-editor  
Controller  
Advisors

Programmer  
Cartographer  
Reviewers

Supported by



Danko Taboroši  
Maria Kottermair  
Snyther Biza  
John W. Jenson  
Joseph D. Rouse  
Ibrahim Mohammed  
Jan Rykr  
Blair Charley  
Betwin Tilfas  
Ashley Meredith

National Government of the Federated States of Micronesia

US Geological Survey  
WRI 104-B Program (2017)



[www.islands.fm/atlas](http://www.islands.fm/atlas)



Data used in this atlas are from a variety of sources. They include IREI, USGS, KIRMA, NOAA, USDA-NRCS/USFS, UOG, PDC, The Nature Conservancy, and the governments of FSM and Kosrae State. For the specific data used in this map, please see [www.islands.fm/atlas/sources](http://www.islands.fm/atlas/sources)



IREI  
PO Box PS 303  
Palikir, Pohnpei  
FM 96941

[irei@islandresearch.org](mailto:irei@islandresearch.org)  
[www.islandresearch.org](http://www.islandresearch.org)

[www.facebook.com/irei.micronesia](https://www.facebook.com/irei.micronesia)  
[www.youtube.com/user/IREIvideos](https://www.youtube.com/user/IREIvideos)



This map is for educational and awareness purposes only. It contains no definitive positional or attribute information. See the full disclaimer at [www.islands.fm/atlas/disclaimer](http://www.islands.fm/atlas/disclaimer)



Location: Rectangle indicates the Federated States of Micronesia. Red dot indicates the location of the island shown on the main map.



UTM\_58N  
GCS\_WGS\_1984



Last updated:  
06/2019