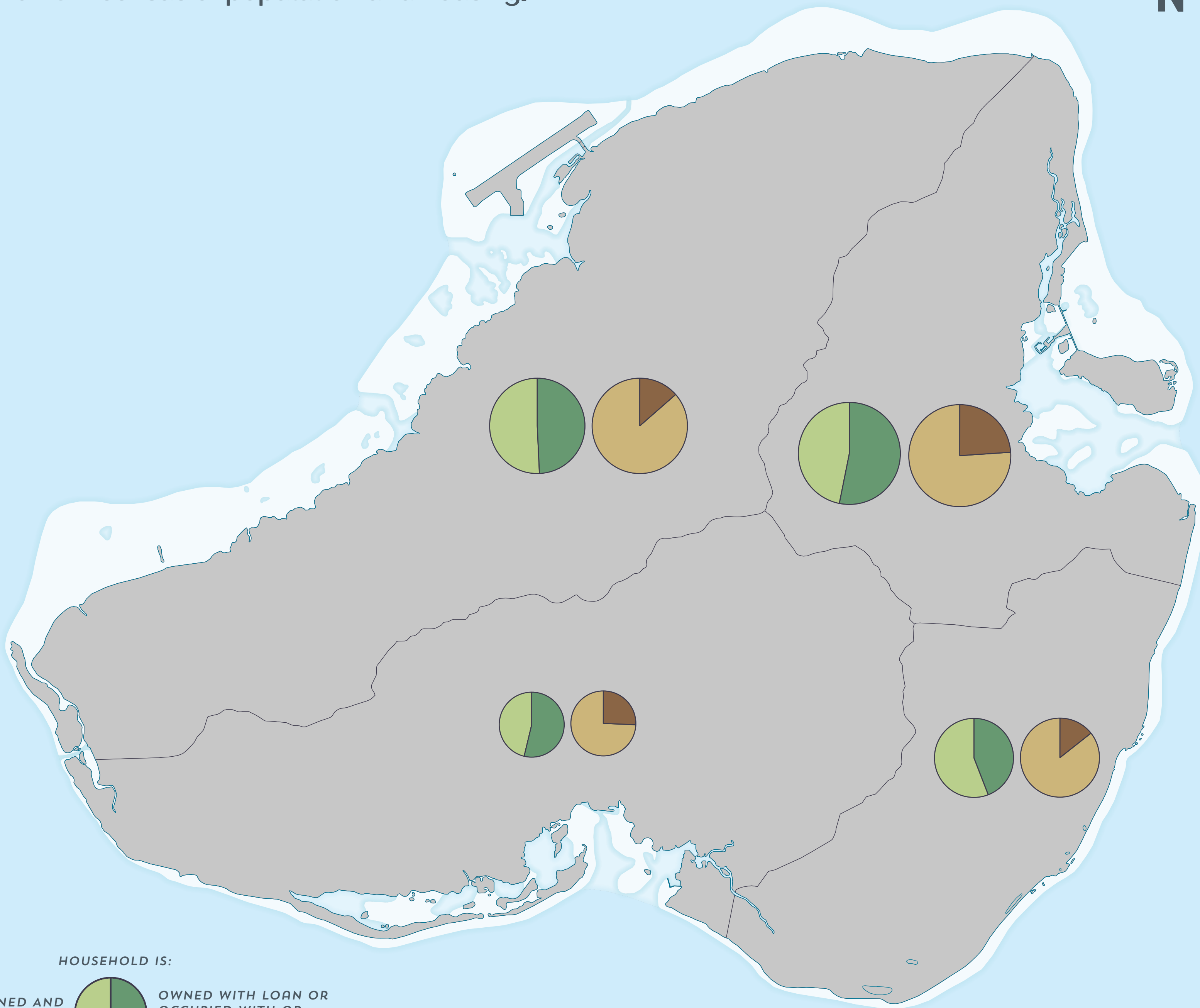


KOSRAE

HOUSING TENURE

[2010 FSM census of population and housing]

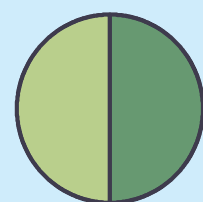


5°20'N

5°15'N

HOUSEHOLD IS:


OWNED AND
FREE OF LOAN



OWNED WITH LOAN OR
OCCUPIED WITH OR
WITHOUT CASH RENT

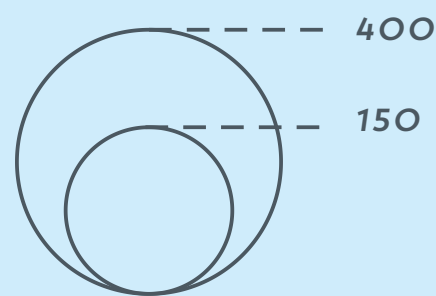
HOUSEHOLD LAND IS:

OWNED BY A
HOUSEHOLD
MEMBER



LEASED OR
OCCUPIED UNDER
OTHER ARRANGEMENTS

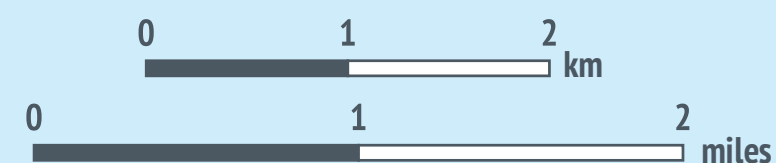
NUMBER OF HOUSEHOLDS



SHORELINE

REEF

LAGOON



DIGITAL ATLAS OF MICRONESIA

Created by



**Island Research &
Education Initiative (IREI)**
www.islandresearch.org



**Water and Environmental
Research Institute of the
Western Pacific (WERI)**
www.weriguam.org



KOSRAE MODULE

Chief editor
Co-editor
Controller
Advisors

Programmer
Cartographer
Reviewers

Supported by



Danko Taboroši
Maria Kottermair
Snyther Biza
John W. Jenson
Joseph D. Rouse
Ibrahim Mohammed
Jan Rykr
Blair Charley
Betwin Tilfas
Ashley Meredith

**National Government of the
Federated States of Micronesia**

US Geological Survey
WRI 104-B Program (2017)



www.islands.fm/atlas



Data used in this atlas are from a variety of sources. They include IREI, USGS, KIRMA, NOAA, USDA-NRCS/USFS, UOG, PDC, The Nature Conservancy, and the governments of FSM and Kosrae State. For the specific data used in this map, please see www.islands.fm/atlas/sources



IREI
PO Box PS 303
Palikir, Pohnpei
FM 96941

irei@islandresearch.org
www.islandresearch.org

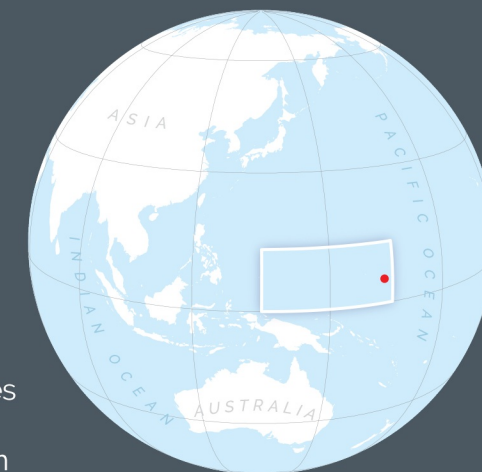
www.facebook.com/irei.micronesia
www.youtube.com/user/IREIvideos



This map is for educational and awareness purposes only. It contains no definitive positional or attribute information. See the full disclaimer at www.islands.fm/atlas/disclaimer



Location:
Rectangle
indicates the
Federated
States of
Micronesia.
Red dot
indicates
the location
of the island
shown on
the main map.



UTM_58N
GCS_WGS_1984



Last updated:
06/2019