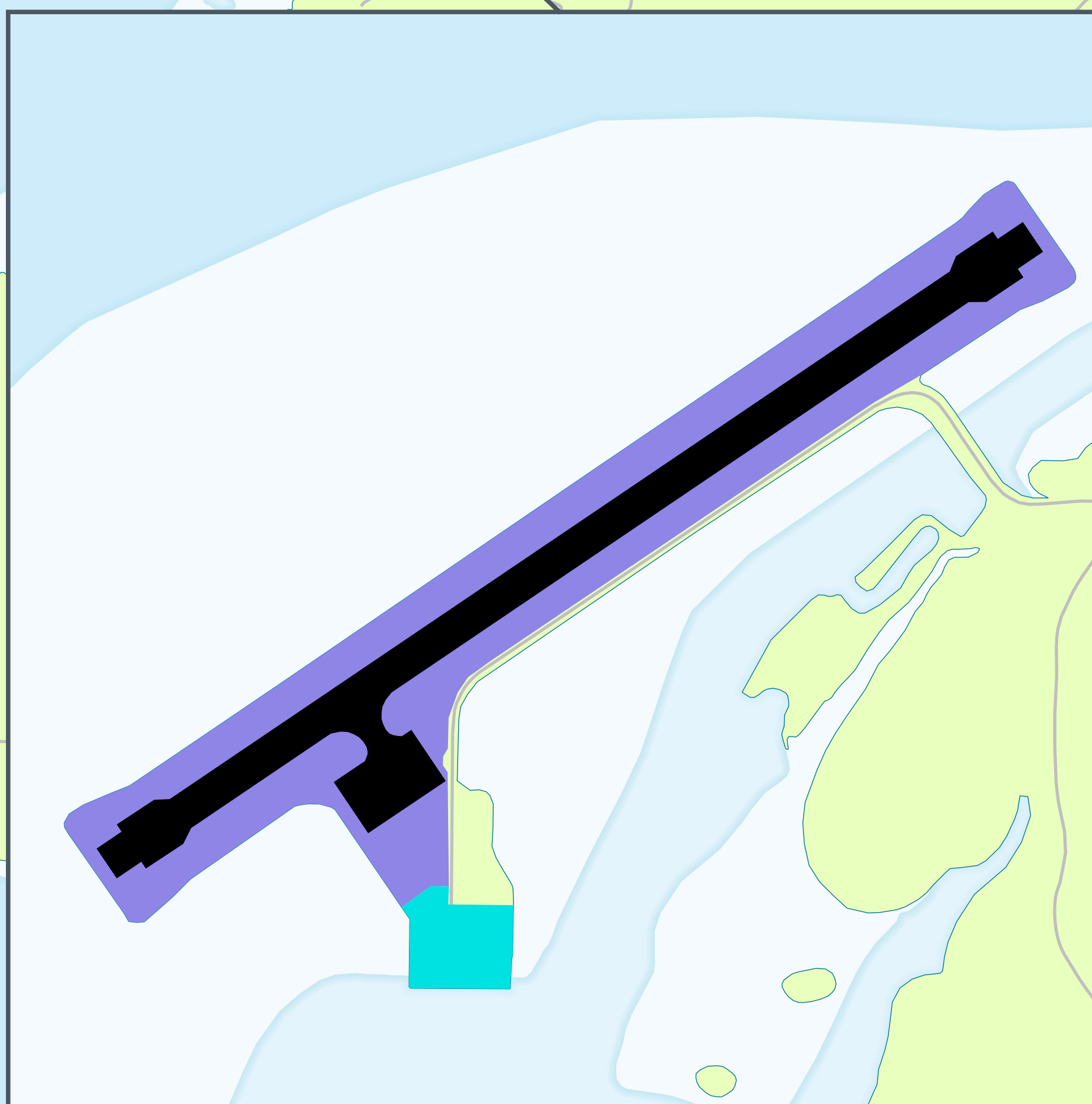
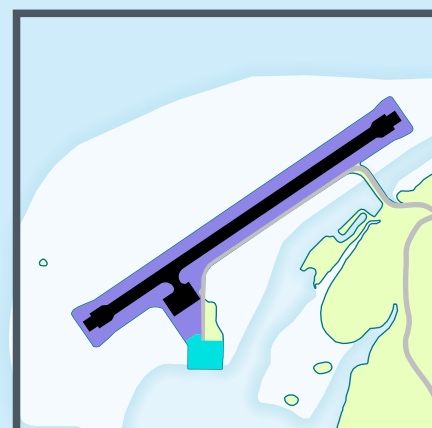
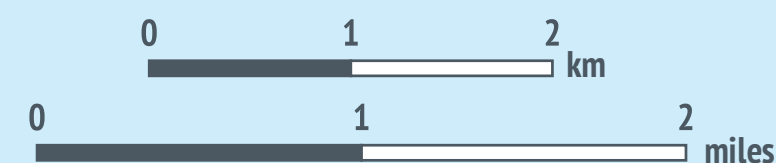


# KOSRAE

## PORT AND AIRPORT ZONES



-  RUNWAY
-  AIRPORT
-  SEAPORT
-  ROAD
-  LAND
-  REEF
-  LAGOON



### DIGITAL ATLAS OF MICRONESIA

Created by



**Island Research & Education Initiative (IREI)**  
[www.islandresearch.org](http://www.islandresearch.org)



**Water and Environmental Research Institute of the Western Pacific (WERI)**  
[www.weriguam.org](http://www.weriguam.org)



### KOSRAE MODULE

Chief editor  
Co-editor  
Controller  
Advisors

Programmer  
Cartographer  
Reviewers

Supported by



Danko Taboroši  
Maria Kottermair  
Snyther Biza  
John W. Jenson  
Joseph D. Rouse  
Ibrahim Mohammed  
Jan Rykr  
Blair Charley  
Betwin Tilfas  
Ashley Meredith

**National Government of the Federated States of Micronesia**

**US Geological Survey**  
 WRR1 104-B Program (2017)



[www.islands.fm/atlas](http://www.islands.fm/atlas)



Data used in this atlas are from a variety of sources. They include IREI, USGS, KIRMA, NOAA, USDA-NRCS/USFS, UOG, PDC, The Nature Conservancy, and the governments of FSM and Kosrae State. For the specific data used in this map, please see [www.islands.fm/atlas/sources](http://www.islands.fm/atlas/sources)



IREI  
PO Box PS 303  
Palikir, Pohnpei  
FM 96941

[irei@islandresearch.org](mailto:irei@islandresearch.org)  
[www.islandresearch.org](http://www.islandresearch.org)

[www.facebook.com/irei.micronesia](https://www.facebook.com/irei.micronesia)  
[www.youtube.com/user/IREIvideos](https://www.youtube.com/user/IREIvideos)



This map is for educational and awareness purposes only. It contains no definitive positional or attribute information. See the full disclaimer at [www.islands.fm/atlas/disclaimer](http://www.islands.fm/atlas/disclaimer)



Location: Rectangle indicates the Federated States of Micronesia. Red dot indicates the location of the island shown on the main map.



UTM\_58N  
GCS\_WGS\_1984



Last updated:  
06/2019