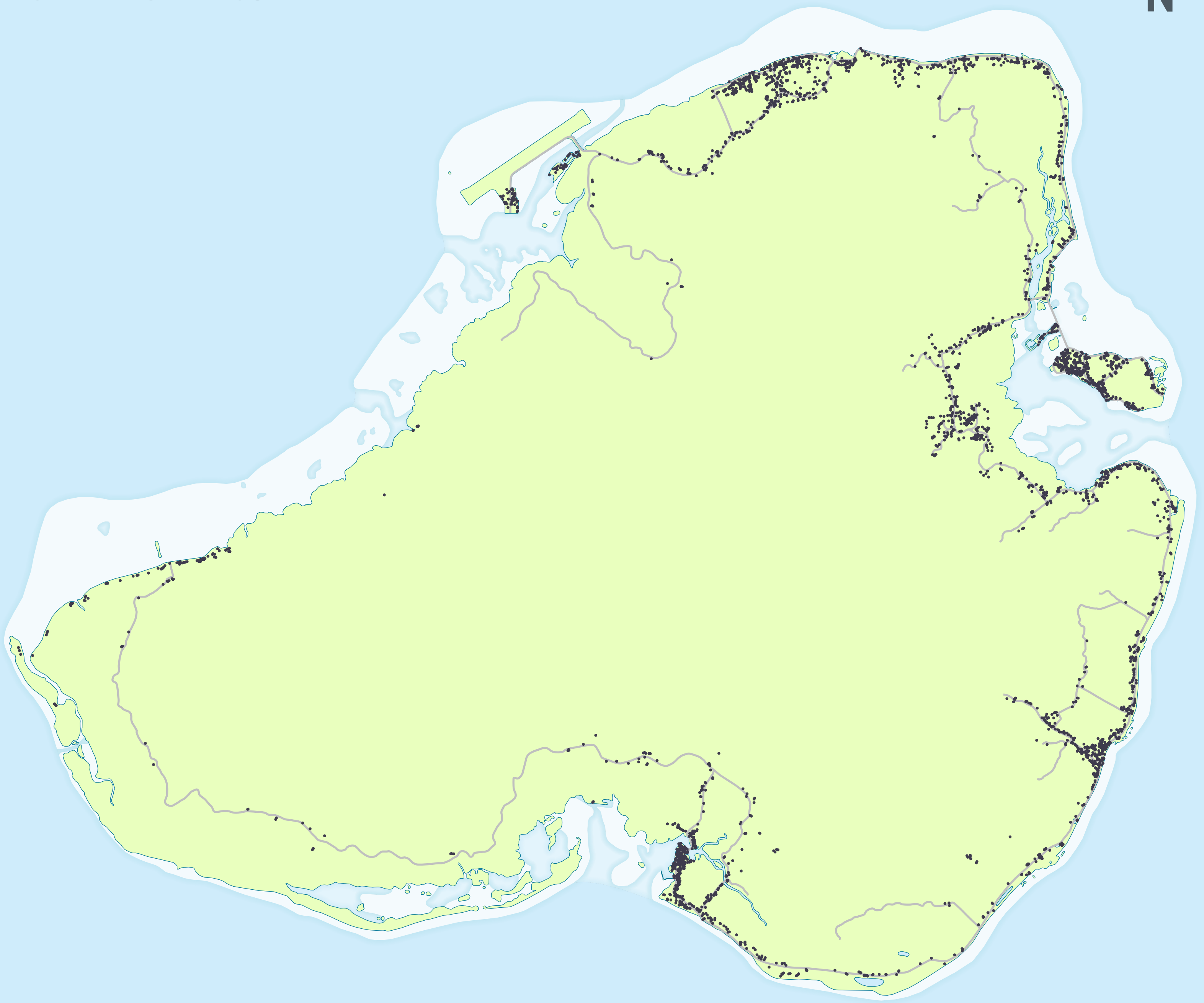



KOSRAE

LOCATIONS OF HOUSES AND OTHER BUILDINGS



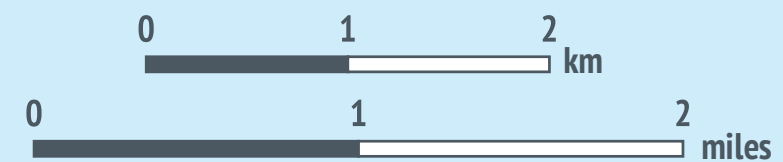
• BUILDING OR OTHER STRUCTURE

ROAD

LAND

REEF

LAGOON



DIGITAL ATLAS OF MICRONESIA

Created by



**Island Research &
Education Initiative (IREI)**
www.islandresearch.org



**Water and Environmental
Research Institute of the
Western Pacific (WERI)**
www.weriguam.org



KOSRAE MODULE

Chief editor
Co-editor
Controller
Advisors

Programmer
Cartographer
Reviewers

Supported by



USGS

Danko Taboroši
Maria Kottermair
Snyther Biza
John W. Jenson
Joseph D. Rouse
Ibrahim Mohammed
Jan Rykr
Blair Charley
Betwin Tilfas
Ashley Meredith

**National Government of the
Federated States of Micronesia**

US Geological Survey
WRI 104-B Program (2017)



www.islands.fm/atlas



Data used in this atlas are from a variety of sources. They include IREI, USGS, KIRMA, NOAA, USDA-NRCS/USFS, UOG, PDC, The Nature Conservancy, and the governments of FSM and Kosrae State. For the specific data used in this map, please see www.islands.fm/atlas/sources



IREI
PO Box PS 303
Palikir, Pohnpei
FM 96941

irei@islandresearch.org
www.islandresearch.org

www.facebook.com/irei.micronesia
www.youtube.com/user/IREIvideos



This map is for educational and awareness purposes only. It contains no definitive positional or attribute information. See the full disclaimer at www.islands.fm/atlas/disclaimer



Location:
Rectangle indicates the Federated States of Micronesia.
Red dot indicates the location of the island shown on the main map.



UTM_58N
GCS_WGS_1984



Last updated:
06/2019