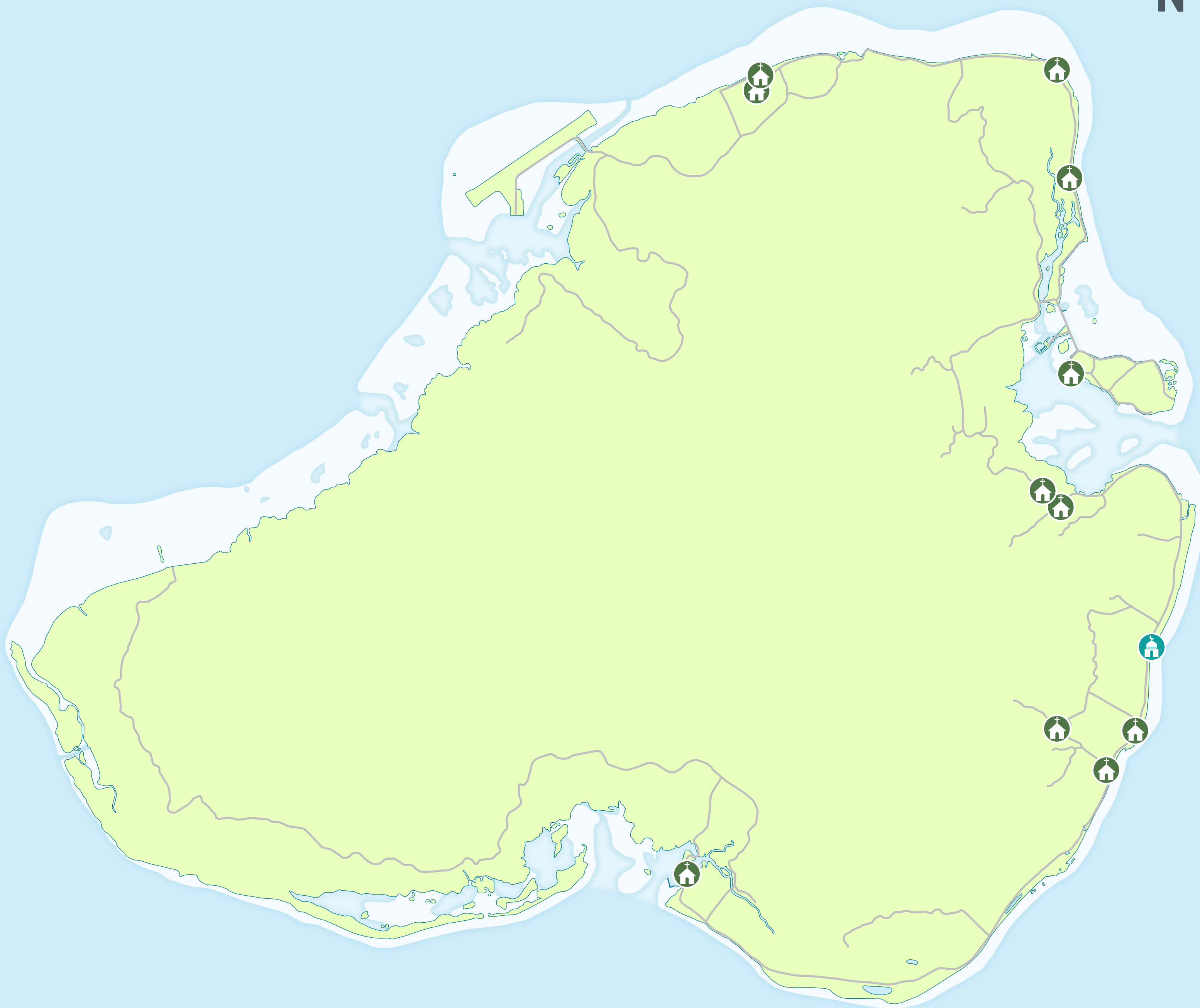


162°55'E

163°00'E

# KOSRAE


## PLACES OF WORSHIP




CHURCH



MOSQUE



ROAD



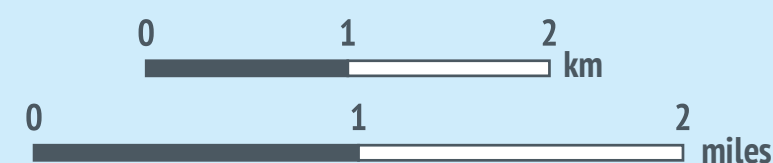
LAND



REEF



LAGOON



### DIGITAL ATLAS OF MICRONESIA

Created by



Island Research &  
Education Initiative (IREI)  
[www.islandresearch.org](http://www.islandresearch.org)



Water and Environmental  
Research Institute of the  
Western Pacific (WERI)  
[www.weriguam.org](http://www.weriguam.org)



### KOSRAE MODULE

Chief editor  
Co-editor  
Controller  
Advisors

Programmer  
Cartographer  
Reviewers

Supported by



Danko Taboroši  
Maria Kottermair  
Snyther Biza  
John W. Jenson  
Joseph D. Rouse  
Ibrahim Mohammed  
Jan Rykr  
Blair Charley  
Betwin Tilfas  
Ashley Meredith

National Government of the  
Federated States of Micronesia

US Geological Survey  
WRI 104-B Program (2017)



[www.islands.fm/atlas](http://www.islands.fm/atlas)



Data used in this atlas are  
from a variety of sources.  
They include IREI, USGS, KIRMA,  
NOAA, USDA-NRCS/USFS, UOG,  
PDC, The Nature Conservancy,  
and the governments of FSM and  
Kosrae State. For the specific  
data used in this map, please see  
[www.islands.fm/atlas/sources](http://www.islands.fm/atlas/sources)



IREI  
PO Box PS 303  
Palikir, Pohnpei  
FM 96941

[irei@islandresearch.org](mailto:irei@islandresearch.org)  
[www.islandresearch.org](http://www.islandresearch.org)

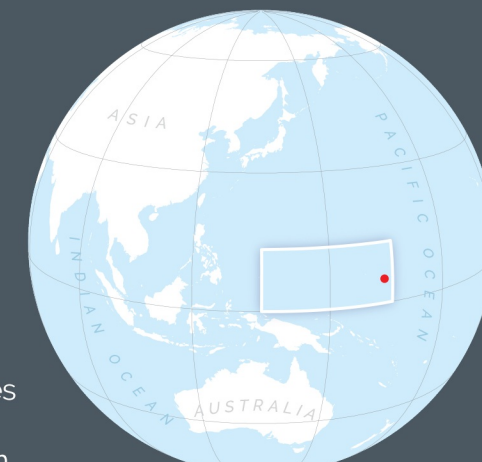
[www.facebook.com/irei.micronesia](https://www.facebook.com/irei.micronesia)  
[www.youtube.com/user/IREIvideos](https://www.youtube.com/user/IREIvideos)



This map is for educational and awareness purposes only.  
It contains no definitive positional or attribute information.  
See the full disclaimer at [www.islands.fm/atlas/disclaimer](http://www.islands.fm/atlas/disclaimer)



Location:  
Rectangle  
indicates the  
Federated  
States of  
Micronesia.  
Red dot indicates  
the location of  
the island shown  
on the main map.



UTM\_58N  
GCS\_WGS\_1984



Last updated:  
06/2019