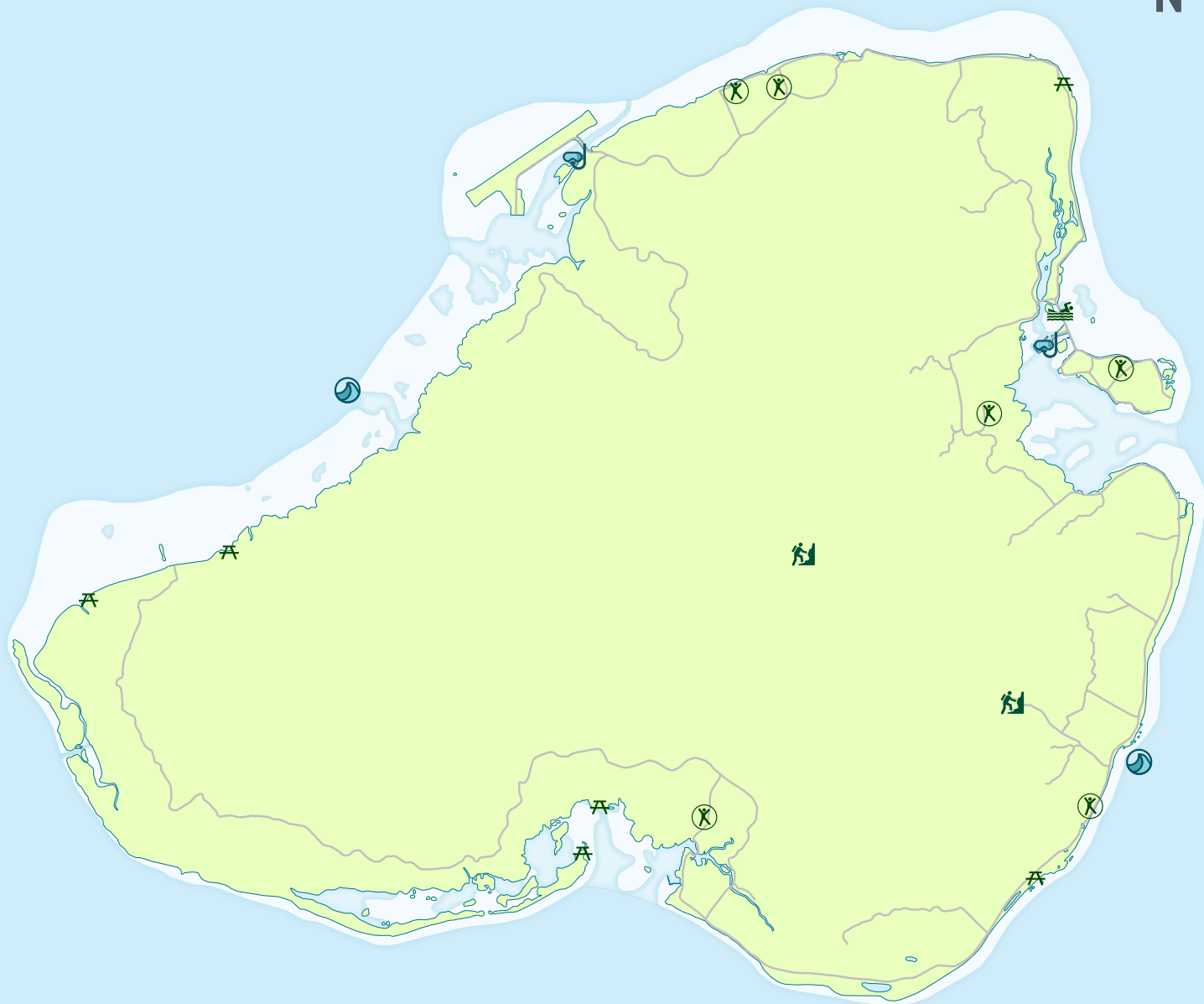


# KOSRAE

## RECREATIONAL SITES




 HIKING TRAIL


 PLAYFIELD

 SWIMMING POOL

 PICNIC SITE

 MARINE PARK

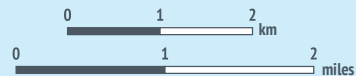
 SURF SITE

 ROAD

 LAND

 REEF

 LAGOON



**DIGITAL  
ATLAS OF  
MICRONESIA**

Created by



**Island Research &  
Education Initiative (IREI)**  
[www.islandresearch.org](http://www.islandresearch.org)



**Water and Environmental  
Research Institute of the  
Western Pacific (WERI)**  
[www.weriguam.org](http://www.weriguam.org)



### KOSRAE MODULE

Chief editor  
Co-editor  
Controller  
Advisors

Danko Taboroš  
Maria Kottermair  
Snyther Bliza  
John W. Jensen  
Joseph D. Rouse  
Ibrahim Mohammed  
Jan Rykr  
Blair Charley  
Betwin Tilfas  
Ashley Meredith

Supported by



**National Government of the  
Federated States of Micronesia**



**US Geological Survey**  
WRR1104-B Program (2017)

 [www.islands.fm/atlas](http://www.islands.fm/atlas)

☆ Data used in this atlas are from a variety of sources. They include IREI, USGS, KIRMA, NOAA, USDA-NRCS/USFS, UOG, PDC, The Nature Conservancy, and the governments of FSM and Kosrae State. For the specific data used in this map, please see [www.islands.fm/atlas/sources](http://www.islands.fm/atlas/sources)

✉ IREI  
PO Box PS 303  
Palikir, Pohnpei  
FM 96941

[irei@islandresearch.org](mailto:irei@islandresearch.org)  
[www.islandresearch.org](http://www.islandresearch.org)  
[www.facebook.com/ireimicronesia](https://www.facebook.com/ireimicronesia)  
[www.youtube.com/user/IREIvideos](https://www.youtube.com/user/IREIvideos)

! This map is for educational and awareness purposes only. It contains no definitive positional or attribute information. See the full disclaimer at [www.islands.fm/atlas/disclaimer](http://www.islands.fm/atlas/disclaimer)



Location:  
Rectangle indicates the Federated States of Micronesia. Red dot indicates the location of the island shown on the main map.



UTM\_58N  
GCS\_WGS\_1984



Last updated:  
06/2019