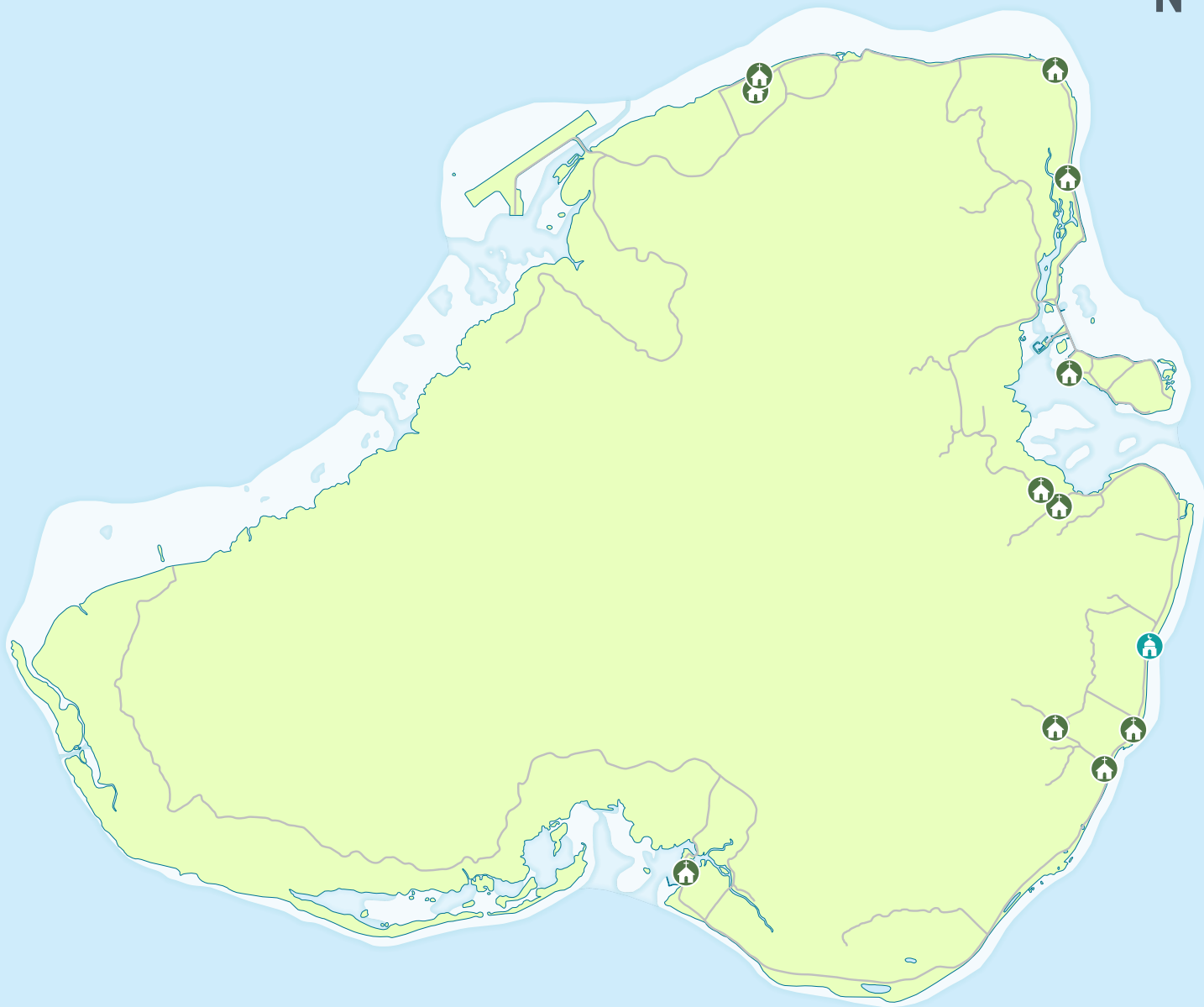


# KOSRAE

## PLACES OF WORSHIP



5°20'N

5°15'N



CHURCH



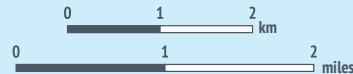
MOSQUE

ROAD

LAND

REEF

LAGOON



DIGITAL ATLAS OF MICRONESIA

Created by



Island Research & Education Initiative (IREI)  
www.islandresearch.org



Water and Environmental Research Institute of the Western Pacific (WERI)  
www.weriguam.org



### KOSRAE MODULE

Chief editor  
Co-editor  
Controller  
Advisors

Danko Taboroši  
Maria Kottermair  
Snyther Bliza  
John W. Jensen  
Joseph D. Rouse  
Ibrahim Mohammed  
Jan Rykr  
Blair Charley  
Betwin Tilfas  
Ashley Meredith

Programmer  
Cartographer  
Reviewers

Supported by



National Government of the Federated States of Micronesia

US Geological Survey  
WRRI 104-B Program (2017)



[www.islands.fm/atlas](http://www.islands.fm/atlas)



Data used in this atlas are from a variety of sources. They include IREI, USGS, KIRMA, NOAA, USDA-NRCS/USFS, UOG, PDC, The Nature Conservancy, and the governments of FSM and Kosrae State. For the specific data used in this map, please see [www.islands.fm/atlas/sources](http://www.islands.fm/atlas/sources)



IREI  
PO Box PS 303  
Palikir, Pohnpei  
FM 96941

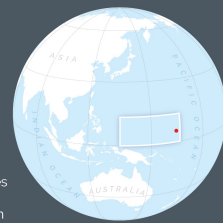
[irei@islandresearch.org](mailto:irei@islandresearch.org)  
[www.islandresearch.org](http://www.islandresearch.org)  
[www.facebook.com/irei.micronesia](https://www.facebook.com/irei.micronesia)  
[www.youtube.com/user/IREIvideos](https://www.youtube.com/user/IREIvideos)



This map is for educational and awareness purposes only. It contains no definitive positional or attribute information. See the full disclaimer at [www.islands.fm/atlas/disclaimer](http://www.islands.fm/atlas/disclaimer)



Location:  
Rectangle indicates the Federated States of Micronesia.  
Red dot indicates the location of the island shown on the main map.



UTM\_58N  
GCS\_WGS\_1984



Last updated:  
06/2019