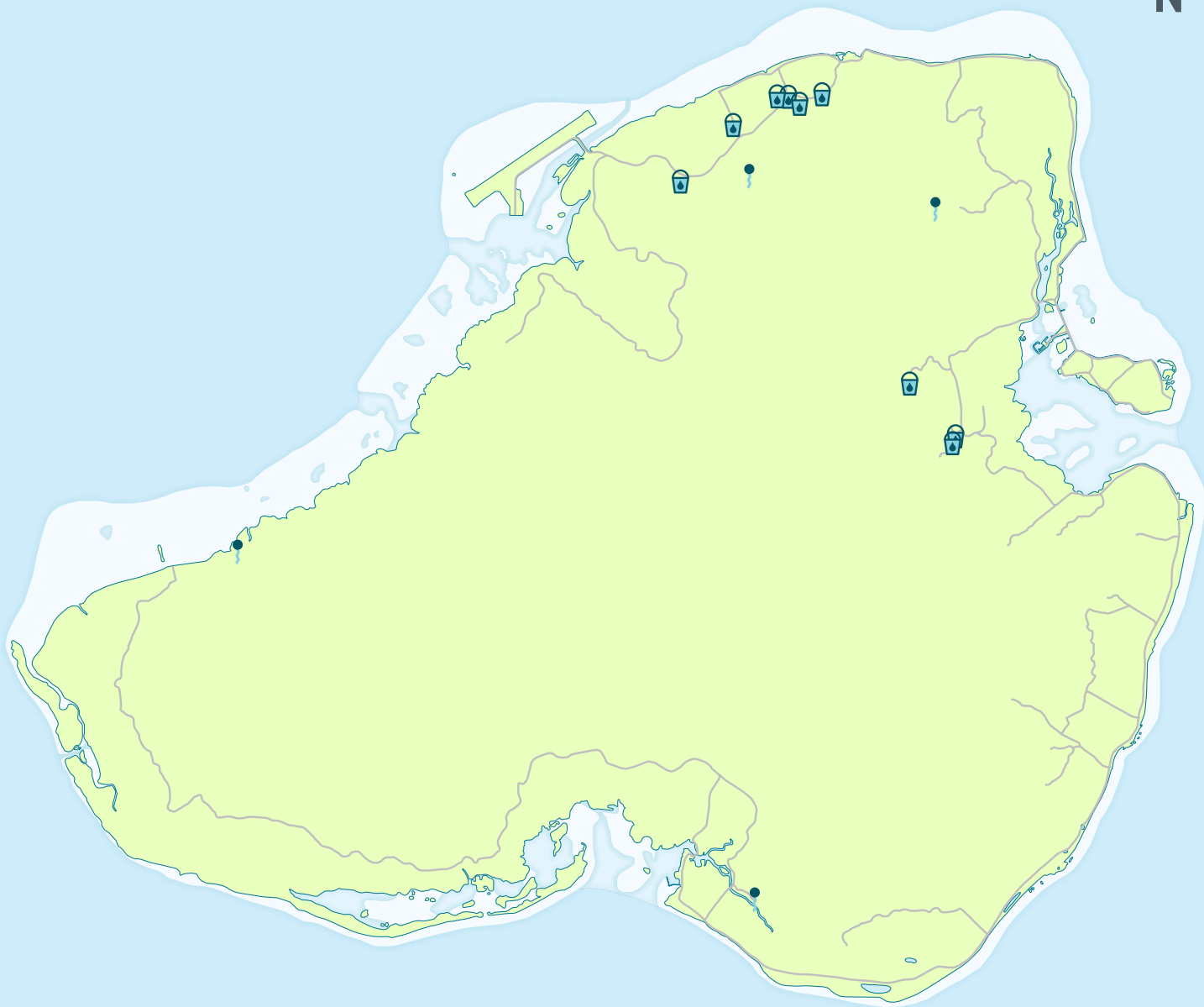
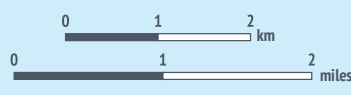


KOSRAE

WELLS AND SPRINGS



-  SPRING
-  WELL
-  ROAD
-  LAND
-  REEF
-  LAGOON




DIGITAL ATLAS OF MICRONESIA

Created by
IREI Island Research & Education Initiative (IREI)
www.islandresearch.org


WERI Water and Environmental Research Institute of the Western Pacific (WERI)
www.weriguam.org

KOSRAE MODULE

Chief editor
Co-editor
Controller
Advisors
Programmer
Cartographer
Reviewers

Danko Taboroš
Maria Kottermair
Snyther Bliza
John W. Jenson
Joseph D. Rouse
Ibrahim Mohammed
Jan Rykr
Blair Charley
Betwin Tilfas
Ashley Meredith

Supported by



National Government of the Federated States of Micronesia

US Geological Survey
WRRI 104-B Program (2017)


www.islands.fm/atlas

☆ Data used in this atlas are from a variety of sources. They include IREI, USGS, KIRMA, NOAA, USDA-NRCS/USFS, UOG, PDC, The Nature Conservancy, and the governments of FSM and Kosrae State. For the specific data used in this map, please see www.islands.fm/atlas/sources


✉ IREI
PO Box PS 303
Palikir, Pohnpei
FM 96941

irei@islandresearch.org
www.islandresearch.org
www.facebook.com/ireimicronesia
www.youtube.com/user/IREIvideos

⚠ This map is for educational and awareness purposes only. It contains no definitive positional or attribute information. See the full disclaimer at www.islands.fm/atlas/disclaimer



Location:
Rectangle indicates the Federated States of Micronesia.
Red dot indicates the location of the island shown on the main map.



UTM_58N
GCS_WGS_1984

Last updated:
06/2019