





KOSRAE

MUNICIPALITIES
[lines]



5°20'N

5°15'N

-  MUNICIPAL BOUNDARY
-  LAND
-  REEF
-  LAGOON



DIGITAL
ATLAS OF
MICRONESIA

Created by



Island Research &
Education Initiative (IREI)
www.islandresearch.org



Water and Environmental
Research Institute of the
Western Pacific (WERI)
www.weriguam.org



KOSRAE MODULE

Chief editor
Co-editor
Controller
Advisors

Programmer
Cartographer
Reviewers



Supported by



Danko Taboroš
Maria Kottermair
Snyther Bliza
John W. Jensen
Joseph D. Rouse
Ibrahim Mohammed
Jan Rykr
Blair Charley
Betwin Tilfas
Ashley Meredith

National Government of the
Federated States of Micronesia

US Geological Survey
WRI 104-B Program (2017)



www.islands.fm/atlas



Data used in this atlas are
from a variety of sources.
They include IREI, USGS, KIRMA,
NOAA, USDA-NRCS/USFS, UOG,
PDC, The Nature Conservancy,
and the governments of FSM and
Kosrae State. For the specific
data used in this map, please see
www.islands.fm/atlas/sources



IREI
PO Box PS 303
Palikir, Pohnpei
FM 96941

irei@islandresearch.org
www.islandresearch.org
www.facebook.com/ireimicronesia
www.youtube.com/user/IREIvideos



This map is for educational and awareness purposes only.
It contains no definitive positional or attribute information.
See the full disclaimer at www.islands.fm/atlas/disclaimer



Location:
Rectangle
indicates the
Federated
States of
Micronesia.
Red dot indicates
the location of
the island shown
on the main map.



UTM_58N
GCS_WGS_1984



Last updated:
06/2019