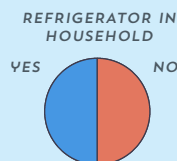
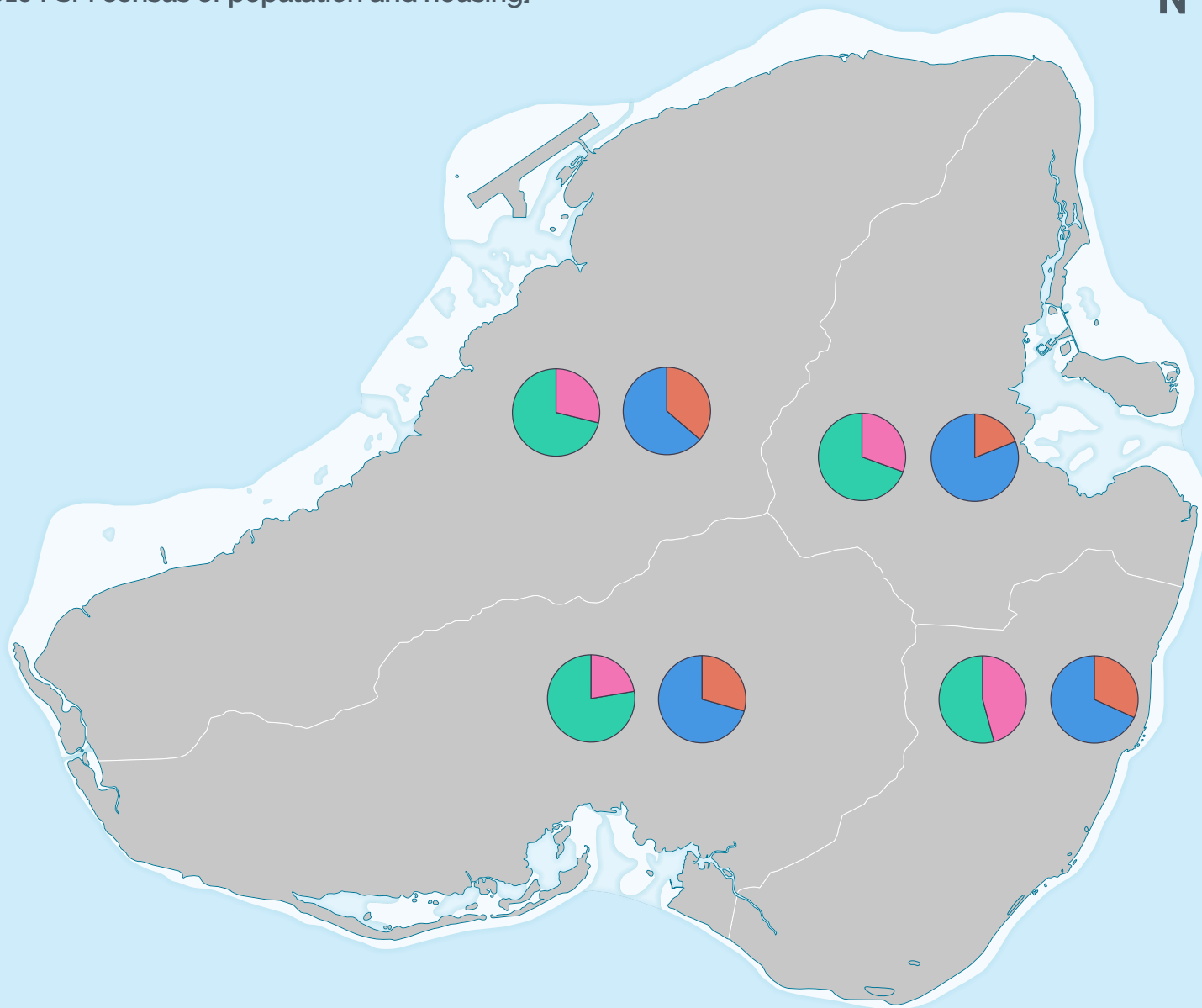


KOSRAE

HOUSEHOLDS WITH SELECTED APPLIANCES
[2010 FSM census of population and housing]



SHORELINE
REEF
LAGOON



**DIGITAL
ATLAS OF
MICRONESIA**

Created by



**Island Research &
Education Initiative (IREI)**
www.islandresearch.org



**Water and Environmental
Research Institute of the
Western Pacific (WERI)**
www.weriguam.org



KOSRAE MODULE

Chief editor
Co-editor
Controller
Advisors

Programmer
Cartographer
Reviewers



Danko Taboroš
Maria Kottermair
Snyther Bliza
John W. Jensen
Joseph D. Rouse
Ibrahim Mohammed
Jan Rykr
Blair Charley
Betwin Tilfas
Ashley Meredith

**National Government of the
Federated States of Micronesia**

US Geological Survey
WRRI 104-B Program (2017)



www.islands.fm/atlas



Data used in this atlas are from a variety of sources. They include IREI, USGS, KIRMA, NOAA, USDA-NRCS/USFS, UOG, PDC, The Nature Conservancy, and the governments of FSM and Kosrae State. For the specific data used in this map, please see www.islands.fm/atlas/sources



IREI
PO Box PS 303
Palikir, Pohnpei
FM 96941

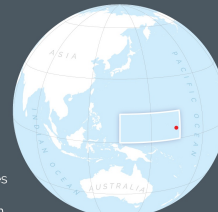
irei@islandresearch.org
www.islandresearch.org
www.facebook.com/ireimicronesia
www.youtube.com/user/IREIvideos



This map is for educational and awareness purposes only. It contains no definitive positional or attribute information. See the full disclaimer at www.islands.fm/atlas/disclaimer



Location:
Rectangle
indicates the
Federated
States of
Micronesia.
Red dot indicates
the location of
the island shown
on the main map.



UTM_58N
GCS_WGS_1984



Last updated:
06/2019