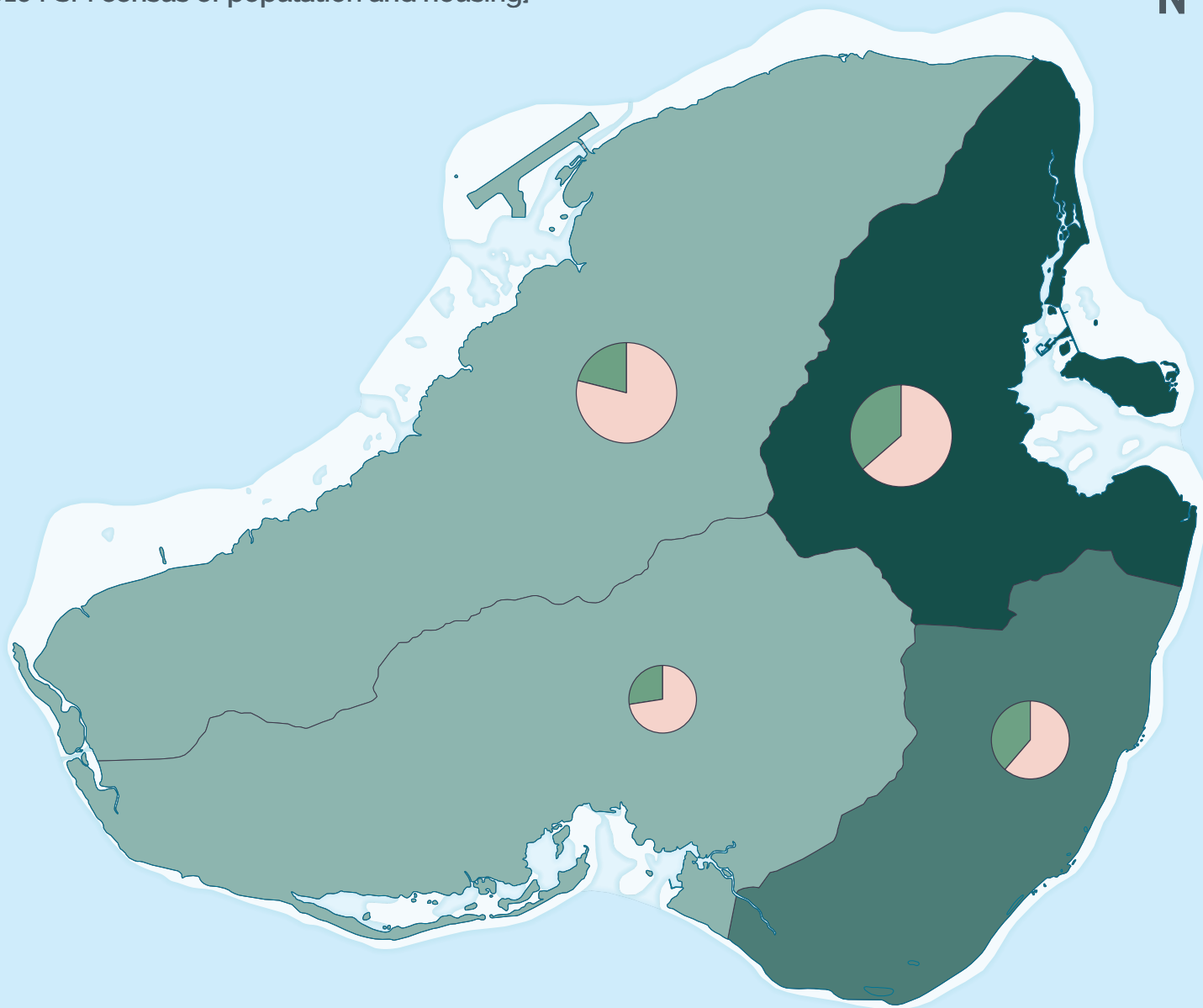


# KOSRAE

INTERNET USAGE  
[2010 FSM census of population and housing]



HOUSEHOLDS WITH  
INTERNET CONNECTION



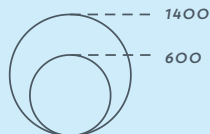
PERSONS 15+ YEARS OF  
AGE WHO USE INTERNET:

AT LEAST ONCE  
A MONTH



HARDLY  
EVER

TOTAL NUMBER OF  
PERSONS 15+



SHORELINE  
REEF  
LAGOON



DIGITAL  
ATLAS OF  
MICRONESIA

Created by  
**IREI**

Island Research &  
Education Initiative (IREI)  
[www.islandresearch.org](http://www.islandresearch.org)



Water and Environmental  
Research Institute of the  
Western Pacific (WERI)  
[www.weriguam.org](http://www.weriguam.org)



KOSRAE MODULE

Chief editor  
Co-editor  
Controller  
Advisors

Programmer  
Cartographer  
Reviewers



Danko Taboroš  
Maria Kottermair  
Snyther Bliza  
John W. Jensen  
Joseph D. Rouse  
Ibrahim Mohammed  
Jan Rykr  
Blair Charley  
Betwin Tilfas  
Ashley Meredith

National Government of the  
Federated States of Micronesia



US Geological Survey  
WRI 104-B Program (2017)



[www.islands.fm/atlas](http://www.islands.fm/atlas)



Data used in this atlas are  
from a variety of sources.  
They include IREI, USGS, KIRMA,  
NOAA, USDA-NRCS/USFS, UOG,  
PDC, The Nature Conservancy,  
and the governments of FSM and  
Kosrae State. For the specific  
data used in this map, please see  
[www.islands.fm/atlas/sources](http://www.islands.fm/atlas/sources)



This map is for educational and awareness purposes only.  
It contains no definitive positional or attribute information.  
See the full disclaimer at [www.islands.fm/atlas/disclaimer](http://www.islands.fm/atlas/disclaimer)

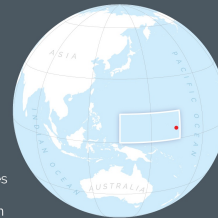


IREI  
PO Box PS 303  
Palikir, Pohnpei  
FM 96941

[irei@islandresearch.org](mailto:irei@islandresearch.org)  
[www.islandresearch.org](http://www.islandresearch.org)  
[www.facebook.com/ireimicronesia](https://www.facebook.com/ireimicronesia)  
[www.youtube.com/user/IREIvideos](https://www.youtube.com/user/IREIvideos)



Location:  
Rectangle  
indicates the  
Federated  
States of  
Micronesia.  
Red dot indicates  
the location of  
the island shown  
on the main map.



UTM\_58N  
GCS\_WGS\_1984



Last updated:  
06/2019