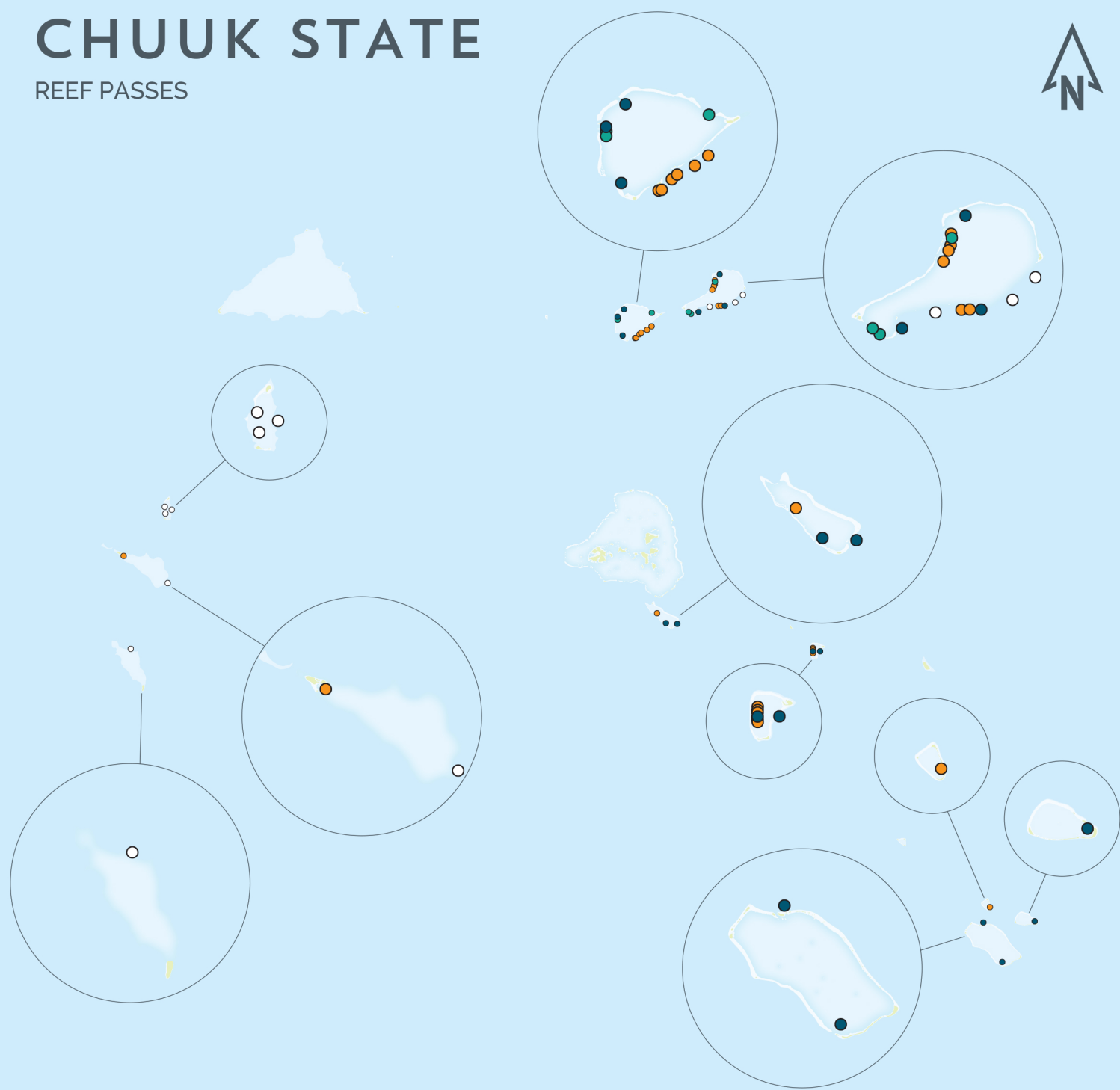
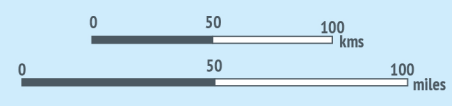


CHUUK STATE

REEF PASSES




- VERY DEEP PASSAGE
- DEEP PASSAGE
- SHALLOW PASSAGE
- SUBMERGED REEF
- LAND
- REEF
- LAGOON



 **DIGITAL ATLAS OF MICRONESIA**

Created by
 **Island Research & Education Initiative (IREI)**
www.islandresearch.org


 **Water and Environmental Research Institute of the Western Pacific (WERI)**
www.weriguam.org


 **CHUUK MODULE OUTER ISLANDS UNIT**

Chief editor
Co-editor
Programmer
Cartographer
Advisors

Danko Taborosi
Maria Kottermair
Ibrahim Mohammed
Daniella Collins
Cynthia Ehmes
Snyther Biza
Myeong-Ho Yeo

Supported by

 **FSM National Government**

 **US Geological Survey**
WRII 104-B Program


 **islandatlas.org**

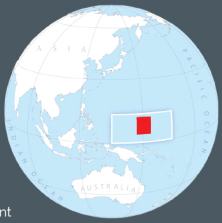
☆ Data used in this atlas are from a variety of sources. They include IREI, USGS, NOAA, USDA-NRCS/USFS, PDC, The Nature Conservancy, and the governments of FSM and Chuuk State. For the specific data used in this map, please see www.islandatlas.org/sources


✉ IREI
PO Box PS 303
Palikir, Pohnpei
FM 96941


irei@islandresearch.org
www.islandresearch.org
www.facebook.com/irei.micronesia
www.youtube.com/user/IREIvideos

! This map is for educational and awareness purposes only. It contains no definitive positional or attribute information. See the full disclaimer at islandatlas.org/disclaimer

 Location:
White outline indicates the Federated States of Micronesia.
Red rectangle indicates the approximate extent of Chuuk State.



 GCS, WGS_1984

 Last updated: 03/2023