
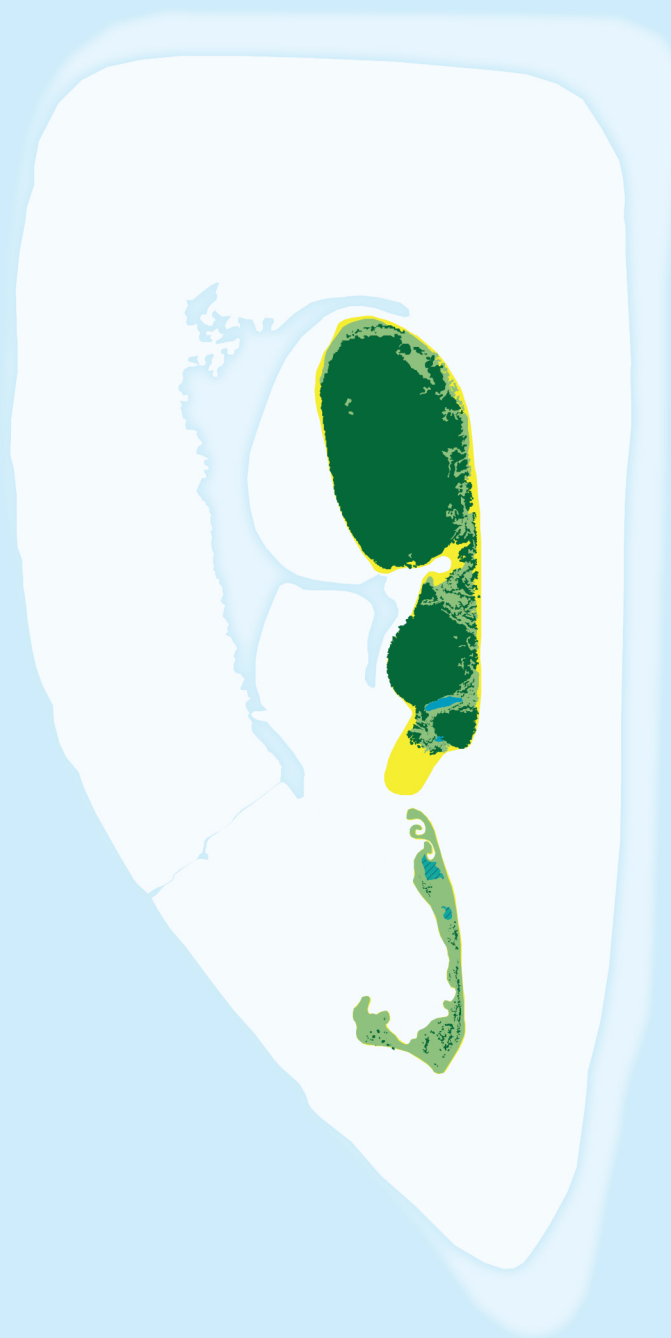


# EAST FAYU

## *Faieew*

### VEGETATION



**DIGITAL  
ATLAS OF  
MICRONESIA**

Created by  
**IREI**

Island Research &  
Education Initiative (IREI)  
[www.islandresearch.org](http://www.islandresearch.org)



Water and Environmental  
Research Institute of the  
Western Pacific (WERI)  
[www.weriguam.org](http://www.weriguam.org)



**CHUUK MODULE  
OUTER ISLANDS UNIT**

Chief editor  
Co-editor  
Programmer  
Cartographer  
Advisors

Danko Taboroš  
Maria Kottermair  
Ibrahim Mohammed  
Daniella Collins  
Cynthia Ehmes  
Snyther Biza  
Myeong-Ho Yeo

Supported by



**FSM National  
Government**



**US Geological Survey**  
WRII 104-B Program



**islandatlas.org**



Data used in this atlas are from a variety of sources. They include IREI, USGS, NOAA, USDA-NRCS/USFS, PDC, The Nature Conservancy, and the governments of FSM and Chuuk State. For the specific data used in this map, please see [www.islandatlas.org/sources](http://www.islandatlas.org/sources)



This map is for educational and awareness purposes only. It contains no definitive positional or attribute information. See the full disclaimer at [islandatlas.org/disclaimer](http://islandatlas.org/disclaimer)

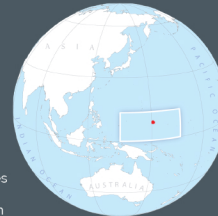


IREI  
PO Box PS 303  
Palikir, Pohnpei  
FM 96941

[irei@islandresearch.org](mailto:irei@islandresearch.org)  
[www.islandresearch.org](http://www.islandresearch.org)  
[www.facebook.com/irei.micronesia](https://www.facebook.com/irei.micronesia)  
[www.youtube.com/user/IREIvideos](https://www.youtube.com/user/IREIvideos)



Location:  
Rectangle  
indicates the  
Federated  
States of  
Micronesia.  
Red dot indicates  
the location of  
the island shown  
on the main map.



UTM\_56N  
GCS\_WGS\_1984



Last updated:  
10/2022

153° 32' E

153° 33' 20" E

153° 34' 40" E

153° 36' E

# ETAL

## Ettaal

### VEGETATION



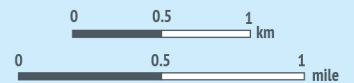
5° 37' 20" N

5° 36' N

5° 34' 40" N

5° 33' 20" N

- MIXED FOREST
- OPEN VEGETATION
- WETLAND
- BEACH



**DIGITAL  
ATLAS OF  
MICRONESIA**

Created by

**IREI**

Island Research &  
Education Initiative (IREI)  
[www.islandresearch.org](http://www.islandresearch.org)



Water and Environmental  
Research Institute of the  
Western Pacific (WERI)  
[www.weriguam.org](http://www.weriguam.org)



**CHUUK MODULE  
OUTER ISLANDS UNIT**

Chief editor  
Co-editor  
Programmer  
Cartographer  
Advisors

Danko Taborosi  
Maria Kottermair  
Ibrahim Mohammed  
Daniella Collins  
Cynthia Ehmes  
Snyther Biza  
Myeong-Ho Yeo

Supported by



**FSM National  
Government**



**US Geological Survey**  
WRI 104-B Program



**islandatlas.org**



Data used in this atlas are from a variety of sources. They include IREI, USGS, NOAA, USDA-NRCS/USFS, PDC, The Nature Conservancy, and the governments of FSM and Chuuk State. For the specific data used in this map, please see [www.islandatlas.org/sources](http://www.islandatlas.org/sources)



This map is for educational and awareness purposes only. It contains no definitive positional or attribute information. See the full disclaimer at [islandatlas.org/disclaimer](http://islandatlas.org/disclaimer)



IREI  
PO Box PS 303  
Palikir, Pohnpei  
FM 96941

[irei@islandresearch.org](mailto:irei@islandresearch.org)  
[www.islandresearch.org](http://www.islandresearch.org)  
[www.facebook.com/irei.micronesia](https://www.facebook.com/irei.micronesia)  
[www.youtube.com/user/IREIvideos](https://www.youtube.com/user/IREIvideos)



Location:  
Rectangle  
indicates the  
Federated  
States of  
Micronesia.  
Red dot indicates  
the location of  
the island shown  
on the main map.



UTM\_56N  
GCS\_WGS\_1984



Last updated:  
10/2022

151° 51' E

151° 54' E

151° 57' E

152° 00' E

# KUOP

## Neeooch

### VEGETATION



7° 09' N

7° 06' N

7° 03' N

7° 00' N

6° 57' N



**DIGITAL  
ATLAS OF  
MICRONESIA**

Created by  
**IREI**

Island Research &  
Education Initiative (IREI)  
[www.islandresearch.org](http://www.islandresearch.org)



Water and Environmental  
Research Institute of the  
Western Pacific (WERI)  
[www.werigum.org](http://www.werigum.org)



**CHUUK MODULE  
OUTER ISLANDS UNIT**

Chief editor  
Co-editor  
Programmer  
Cartographer  
Advisors

Danko Taboroš  
Maria Kottermair  
Ibrahim Mohammed  
Daniella Collins  
Cynthia Ehmes  
Snyther Biza  
Myeong-Ho Yeo

Supported by



**FSM National  
Government**



**US Geological Survey**  
WRI 104-B Program



**islandatlas.org**



Data used in this atlas are  
from a variety of sources.  
They include IREI, USGS,  
NOAA, USDA-NRCS/USFS,  
PDC, The Nature Conservancy,  
and the governments of FSM and  
Chuuk State. For the specific  
data used in this map, please see  
[www.islandatlas.org/sources](http://www.islandatlas.org/sources)



IREI  
PO Box PS 303  
Palikir, Pohnpei  
FM 96941

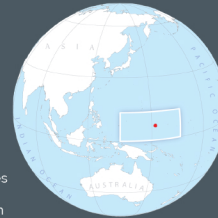
[irei@islandresearch.org](mailto:irei@islandresearch.org)  
[www.islandresearch.org](http://www.islandresearch.org)  
[www.facebook.com/irei.micronesia](https://www.facebook.com/irei.micronesia)  
[www.youtube.com/user/IREIvideos](https://www.youtube.com/user/IREIvideos)



This map is for educational and awareness purposes only.  
It contains no definitive positional or attribute information.  
See the full disclaimer at [islandatlas.org/disclaimer](http://islandatlas.org/disclaimer)



Location:  
Rectangle  
indicates the  
Federated  
States of  
Micronesia.  
Red dot indicates  
the location of  
the island shown  
on the main map.



UTM\_56N  
GCS\_WGS\_1984



Last updated:  
10/2022

152° 40' E

152° 41' 40" E

152° 43' 20" E

152° 45' E

# LOSAP

## Loosópw

### VEGETATION



6° 55' N

6° 53' 20" N

6° 51' 40" N

6° 50' N

- MIXED FOREST
- OPEN VEGETATION
- WETLAND
- WATER BODY
- BEACH



**DIGITAL  
ATLAS OF  
MICRONESIA**

Created by



**Island Research &  
Education Initiative (IREI)**  
[www.islandresearch.org](http://www.islandresearch.org)



**Water and Environmental  
Research Institute of the  
Western Pacific (WERI)**  
[www.weriguam.org](http://www.weriguam.org)



**CHUUK MODULE  
OUTER ISLANDS UNIT**

Chief editor  
Co-editor  
Programmer  
Cartographer  
Advisors

Danko Taboroš  
Maria Kottermair  
Ibrahim Mohammed  
Daniella Collins  
Cynthia Ehmes  
Snyther Biza  
Myeong-Ho Yeo

Supported by



**FSM National  
Government**



**US Geological Survey**  
WRII 104-B Program



**islandatlas.org**



Data used in this atlas are from a variety of sources. They include IREI, USGS, NOAA, USDA-NRCS/USFS, PDC, The Nature Conservancy, and the governments of FSM and Chuuk State. For the specific data used in this map, please see [www.islandatlas.org/sources](http://www.islandatlas.org/sources)



This map is for educational and awareness purposes only. It contains no definitive positional or attribute information. See the full disclaimer at [islandatlas.org/disclaimer](http://islandatlas.org/disclaimer)



IREI  
PO Box PS 303  
Palikir, Pohnpei  
FM 96941

[irei@islandresearch.org](mailto:irei@islandresearch.org)  
[www.islandresearch.org](http://www.islandresearch.org)  
[www.facebook.com/irei.micronesia](https://www.facebook.com/irei.micronesia)  
[www.youtube.com/user/IREIvideos](https://www.youtube.com/user/IREIvideos)



Location:  
Rectangle  
indicates the  
Federated  
States of  
Micronesia.  
Red dot indicates  
the location of  
the island shown  
on the main map.



UTM\_56N  
GCS\_WGS\_1984



Last updated:  
10/2022



# LUKUNOR

## *Lukunoosh*

### VEGETATION



- MIXED FOREST
- OPEN VEGETATION
- WETLAND
- WATER BODY
- BEACH



**DIGITAL  
ATLAS OF  
MICRONESIA**

Created by



**Island Research &  
Education Initiative (IREI)**  
[www.islandresearch.org](http://www.islandresearch.org)



**Water and Environmental  
Research Institute of the  
Western Pacific (WERI)**  
[www.weriguam.org](http://www.weriguam.org)



**CHUUK MODULE  
OUTER ISLANDS UNIT**

Chief editor  
Co-editor  
Programmer  
Cartographer  
Advisors

Danko Taboroš  
Maria Kottermair  
Ibrahim Mohammed  
Daniella Collins  
Cynthia Ehmes  
Snyther Biza  
Myeong-Ho Yeo

Supported by



**FSM National  
Government**



**US Geological Survey**  
WRI 104-B Program



**islandatlas.org**



Data used in this atlas are from a variety of sources. They include IREI, USGS, NOAA, USDA-NRCS/USFS, PDC, The Nature Conservancy, and the governments of FSM and Chuuk State. For the specific data used in this map, please see [www.islandatlas.org/sources](http://www.islandatlas.org/sources)



IREI  
PO Box PS 303  
Palikir, Pohnpei  
FM 96941

[irei@islandresearch.org](mailto:irei@islandresearch.org)  
[www.islandresearch.org](http://www.islandresearch.org)  
[www.facebook.com/irei.micronesia](https://www.facebook.com/irei.micronesia)  
[www.youtube.com/user/IREIvideos](https://www.youtube.com/user/IREIvideos)



This map is for educational and awareness purposes only. It contains no definitive positional or attribute information. See the full disclaimer at [islandatlas.org/disclaimer](http://islandatlas.org/disclaimer)



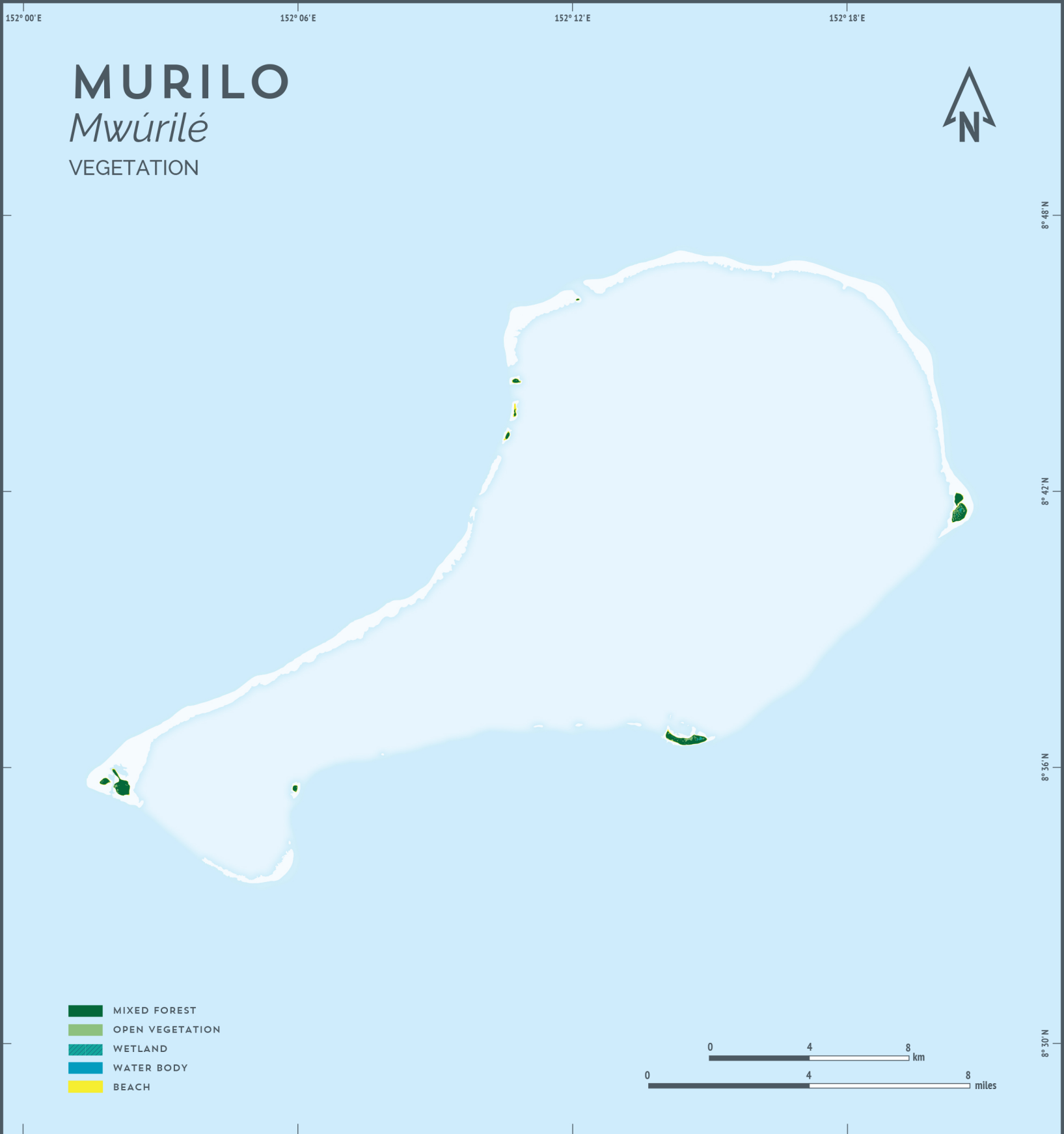
Location:  
Rectangle indicates the Federated States of Micronesia. Red dot indicates the location of the island shown on the main map.



UTM\_56N  
GCS\_WGS\_1984



Last updated:  
10/2022



## DIGITAL ATLAS OF MICRONESIA

Created by  
**irei**

Island Research & Education Initiative (IREI)  
[www.islandresearch.org](http://www.islandresearch.org)



Water and Environmental Research Institute of the Western Pacific (WERI)  
[www.weripac.org](http://www.weripac.org)



## CHUUK MODULE OUTER ISLANDS UNIT

Chief editor  
Co-editor  
Programmer  
Cartographer  
Advisors

Danko Taborosi  
Maria Kottermair  
Ibrahim Mohammed  
Daniella Collins  
Cynthia Ehmes  
Snyther Biza  
Myeong-Ho Yeo

Supported by



FSM National Government



US Geological Survey  
WRI 104-B Program



## islandatlas.org



Data used in this atlas are from a variety of sources. They include IREI, USGS, NOAA, USDA-NRCS/USFS, PDC, The Nature Conservancy, and the governments of FSM and Chuuk State. For the specific data used in this map, please see [www.islandatlas.org/sources](http://www.islandatlas.org/sources)



IREI  
PO Box PS 303  
Palikir, Pohnpei  
FM 96941

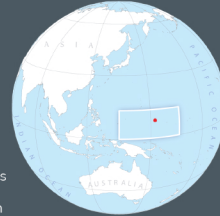
[irei@islandresearch.org](mailto:irei@islandresearch.org)  
[www.islandresearch.org](http://www.islandresearch.org)  
[www.facebook.com/irei.micronesia](https://www.facebook.com/irei.micronesia)  
[www.youtube.com/user/IREIvideos](https://www.youtube.com/user/IREIvideos)



This map is for educational and awareness purposes only. It contains no definitive positional or attribute information. See the full disclaimer at [islandatlas.org/disclaimer](http://islandatlas.org/disclaimer)



Location:  
Rectangle indicates the Federated States of Micronesia.  
Red dot indicates the location of the island shown on the main map.



UTM\_56N  
GCS\_WGS\_1984



Last updated:  
10/2022

152° 34' E

152° 34' 30" E

152° 35' E

152° 35' 30" E

# NAMA

## Némé

### VEGETATION




7° 00' 30" N

7° 00' N

6° 59' 30" N

6° 59' N

- MIXED FOREST
- OPEN VEGETATION
- WETLAND
- BEACH



**DIGITAL  
ATLAS OF  
MICRONESIA**

Created by  
**irei**

Island Research &  
Education Initiative (IREI)  
[www.islandresearch.org](http://www.islandresearch.org)



Water and Environmental  
Research Institute of the  
Western Pacific (WERI)  
[www.weriguam.org](http://www.weriguam.org)



**CHUUK MODULE  
OUTER ISLANDS UNIT**

Chief editor  
Co-editor  
Programmer  
Cartographer  
Advisors

Danko Taboroš  
Maria Kottermair  
Ibrahim Mohammed  
Daniella Collins  
Cynthia Ehmes  
Snyther Biza  
Myeong-Ho Yeo

Supported by



**FSM National  
Government**



**US Geological Survey**  
WRI 104-B Program



**islandatlas.org**



Data used in this atlas are from a variety of sources. They include IREI, USGS, NOAA, USDA-NRCS/USFS, PDC, The Nature Conservancy, and the governments of FSM and Chuuk State. For the specific data used in this map, please see [www.islandatlas.org/sources](http://www.islandatlas.org/sources)



IREI  
PO Box PS 303  
Palikir, Pohnpei  
FM 96941

[irei@islandresearch.org](mailto:irei@islandresearch.org)  
[www.islandresearch.org](http://www.islandresearch.org)  
[www.facebook.com/irei.micronesia](https://www.facebook.com/irei.micronesia)  
[www.youtube.com/user/IREIvideos](https://www.youtube.com/user/IREIvideos)



This map is for educational and awareness purposes only. It contains no definitive positional or attribute information. See the full disclaimer at [islandatlas.org/disclaimer](http://islandatlas.org/disclaimer)



Location:  
Rectangle indicates the Federated States of Micronesia.  
Red dot indicates the location of the island shown on the main map.



UTM\_56N  
GCS\_WGS\_1984



Last updated:  
10/2022

153° 07' E

153° 08' E

153° 09' E

# NAMOLUK

*Nómwoluuk*

VEGETATION




N 5° 56' N

N 5° 55' N

N 5° 54' N

N 5° 53' N

- MIXED FOREST
- OPEN VEGETATION
- WETLAND
- BEACH



**DIGITAL  
ATLAS OF  
MICRONESIA**

Created by

**irei**

Island Research &  
Education Initiative (IREI)  
[www.islandresearch.org](http://www.islandresearch.org)



Water and Environmental  
Research Institute of the  
Western Pacific (WERI)  
[www.weriguam.org](http://www.weriguam.org)



**CHUUK MODULE  
OUTER ISLANDS UNIT**

Chief editor  
Co-editor  
Programmer  
Cartographer  
Advisors

Danko Taboroš  
Maria Kottermair  
Ibrahim Mohammed  
Daniella Collins  
Cynthia Ehmes  
Snyther Biza  
Myeong-Ho Yeo

Supported by



**FSM National  
Government**



**US Geological Survey**  
WRII 104-B Program



**islandatlas.org**



Data used in this atlas are from a variety of sources. They include IREI, USGS, NOAA, USDA-NRCS/USFS, PDC, The Nature Conservancy, and the governments of FSM and Chuuk State. For the specific data used in this map, please see [www.islandatlas.org/sources](http://www.islandatlas.org/sources)



This map is for educational and awareness purposes only. It contains no definitive positional or attribute information. See the full disclaimer at [islandatlas.org/disclaimer](http://islandatlas.org/disclaimer)

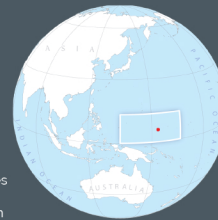


IREI  
PO Box PS 303  
Palikir, Pohnpei  
FM 96941

[irei@islandresearch.org](mailto:irei@islandresearch.org)  
[www.islandresearch.org](http://www.islandresearch.org)  
[www.facebook.com/irei.micronesia](https://www.facebook.com/irei.micronesia)  
[www.youtube.com/user/IREIvideos](https://www.youtube.com/user/IREIvideos)



Location:  
Rectangle indicates the Federated States of Micronesia. Red dot indicates the location of the island shown on the main map.



UTM\_56N  
GCS\_WGS\_1984

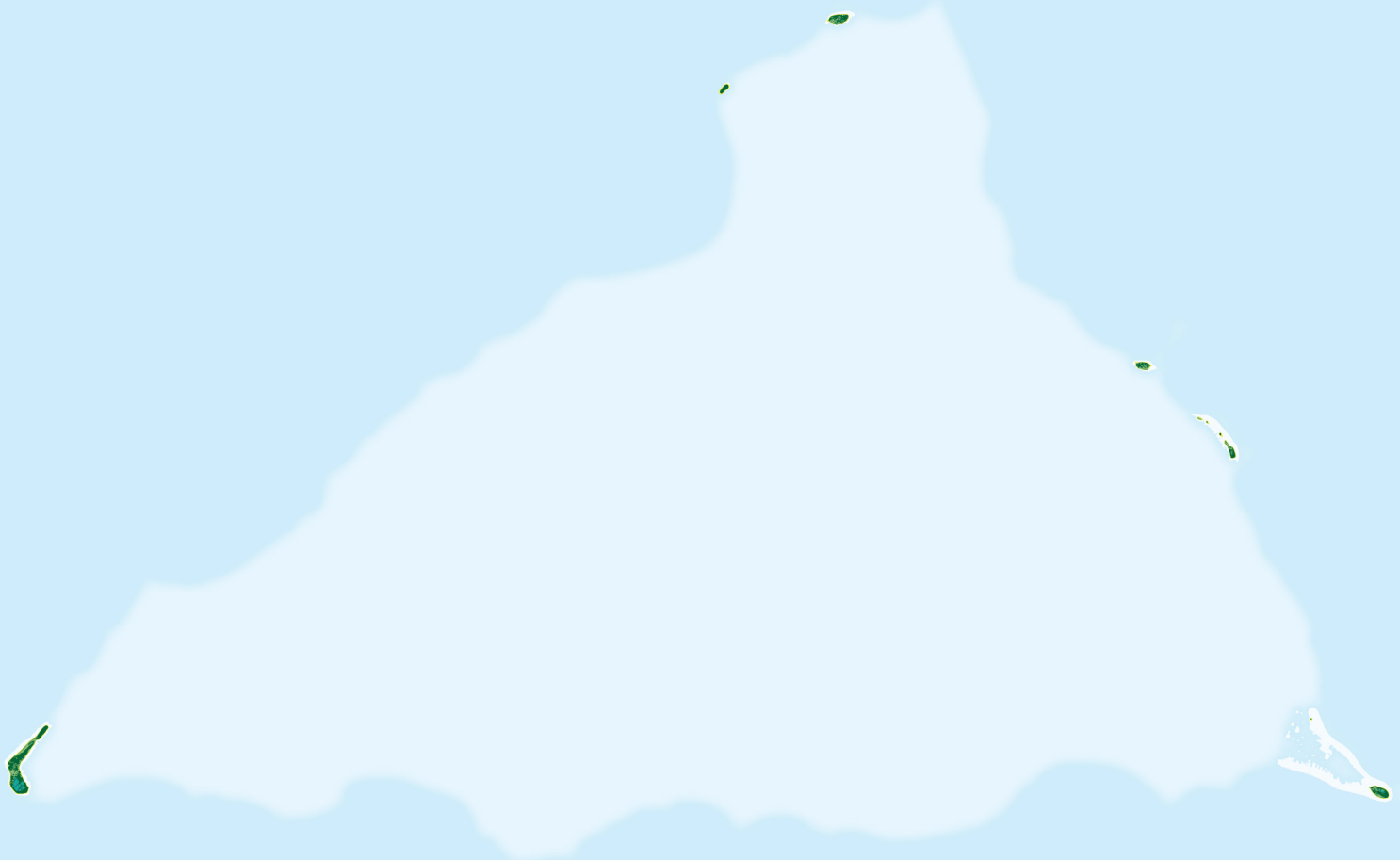


Last updated:  
10/2022

# NAMONUITO

*Nómwonweité*

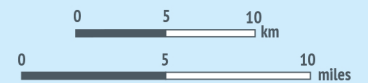
VEGETATION



9° 00' N

8° 45' N

8° 30' N



**DIGITAL  
ATLAS OF  
MICRONESIA**

Created by



**Island Research &  
Education Initiative (IREI)**  
[www.islandresearch.org](http://www.islandresearch.org)



**Water and Environmental  
Research Institute of the  
Western Pacific (WERI)**  
[www.weriguam.org](http://www.weriguam.org)



**CHUUK MODULE  
OUTER ISLANDS UNIT**

Chief editor  
Co-editor  
Programmer  
Cartographer  
Advisors

Danko Taboroš  
Maria Kottermair  
Ibrahim Mohammed  
Daniella Collins  
Cynthia Bimes  
Snyther Biza  
Myeong-Ho Yeo

Supported by



**FSM National  
Government**



**US Geological Survey**  
WRII 104-B Program



**islandatlas.org**



Data used in this atlas are from a variety of sources. They include IREI, USGS, NOAA, USDA-NRCS/USFS, PDC, The Nature Conservancy, and the governments of FSM and Chuuk State. For the specific data used in this map, please see [www.islandatlas.org/sources](http://www.islandatlas.org/sources)



IREI  
PO Box PS 303  
Palikir, Pohnpei  
FM 96941

[irei@islandresearch.org](mailto:irei@islandresearch.org)  
[www.islandresearch.org](http://www.islandresearch.org)  
[www.facebook.com/irei.micronesia](https://www.facebook.com/irei.micronesia)  
[www.youtube.com/user/IREIvideos](https://www.youtube.com/user/IREIvideos)



This map is for educational and awareness purposes only. It contains no definitive positional or attribute information. See the full disclaimer at [islandatlas.org/disclaimer](http://islandatlas.org/disclaimer)



Location:  
Rectangle  
indicates the  
Federated  
States of  
Micronesia.  
Red dot indicates  
the location of  
the island shown  
on the main map.



UTM\_55N  
GCS\_WGS\_1984



Last updated:  
10/2022

151° 40' E

151° 45' E

151° 50' E

151° 55' E

# NOMWIN

## *Nómwiin*

### VEGETATION



8° 40' N

8° 35' N

8° 30' N

8° 25' N



**DIGITAL  
ATLAS OF  
MICRONESIA**

Created by

**irei**

Island Research &  
Education Initiative (IREI)  
[www.islandresearch.org](http://www.islandresearch.org)



Water and Environmental  
Research Institute of the  
Western Pacific (WERI)  
[www.weriguam.org](http://www.weriguam.org)



**CHUUK MODULE  
OUTER ISLANDS UNIT**

Chief editor  
Co-editor  
Programmer  
Cartographer  
Advisors

Danko Taboroš  
Maria Kottermair  
Ibrahim Mohammed  
Daniella Collins  
Cynthia Ehmes  
Snyther Biza  
Myeong-Ho Yeo

Supported by



FSM National  
Government



US Geological Survey  
WRI 104-B Program



**islandatlas.org**



Data used in this atlas are from a variety of sources. They include IREI, USGS, NOAA, USDA-NRCS/USFS, PDC, The Nature Conservancy, and the governments of FSM and Chuuk State. For the specific data used in this map, please see [www.islandatlas.org/sources](http://www.islandatlas.org/sources)



IREI  
PO Box PS 303  
Palikir, Pohnpei  
FM 96941

[irei@islandresearch.org](mailto:irei@islandresearch.org)  
[www.islandresearch.org](http://www.islandresearch.org)  
[www.facebook.com/irei.micronesia](https://www.facebook.com/irei.micronesia)  
[www.youtube.com/user/IREIvideos](https://www.youtube.com/user/IREIvideos)



This map is for educational and awareness purposes only. It contains no definitive positional or attribute information. See the full disclaimer at [islandatlas.org/disclaimer](http://islandatlas.org/disclaimer)



Location:  
Rectangle  
indicates the  
Federated  
States of  
Micronesia.  
Red dot indicates  
the location of  
the island shown  
on the main map.



UTM\_56N  
GCS\_WGS\_1984

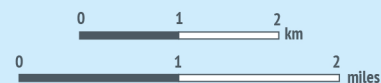


Last updated:  
10/2022

# PULAP

*Pollap / Pwollap*

VEGETATION



**DIGITAL  
ATLAS OF  
MICRONESIA**

Created by



**Island Research &  
Education Initiative (IREI)**  
[www.islandresearch.org](http://www.islandresearch.org)



**Water and Environmental  
Research Institute of the  
Western Pacific (WERI)**  
[www.weriguam.org](http://www.weriguam.org)



**CHUUK MODULE  
OUTER ISLANDS UNIT**

Chief editor  
Co-editor  
Programmer  
Cartographer  
Advisors

Danko Taboroš  
Maria Kottermair  
Ibrahim Mohammed  
Daniella Collins  
Cynthia Ehmes  
Snyther Biza  
Myeong-Ho Yeo

Supported by



**FSM National  
Government**



**US Geological Survey**  
WRII 104-B Program



**islandatlas.org**



Data used in this atlas are from a variety of sources. They include IREI, USGS, NOAA, USDA-NRCS/USFS, PDC, The Nature Conservancy, and the governments of FSM and Chuuk State. For the specific data used in this map, please see [www.islandatlas.org/sources](http://www.islandatlas.org/sources)



IREI  
PO Box PS 303  
Palikir, Pohnpei  
FM 96941

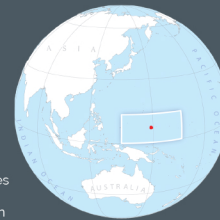
[irei@islandresearch.org](mailto:irei@islandresearch.org)  
[www.islandresearch.org](http://www.islandresearch.org)  
[www.facebook.com/irei.micronesia](https://www.facebook.com/irei.micronesia)  
[www.youtube.com/user/IREIvideos](https://www.youtube.com/user/IREIvideos)



This map is for educational and awareness purposes only. It contains no definitive positional or attribute information. See the full disclaimer at [islandatlas.org/disclaimer](http://islandatlas.org/disclaimer)



Location:  
Rectangle indicates the Federated States of Micronesia.  
Red dot indicates the location of the island shown on the main map.



UTM\_55N  
GCS\_WGS\_1984



Last updated:  
10/2022



149° 17' 20" E

149° 18' E

149° 18' 40" E

# PULUSUK

*Houk*

VEGETATION

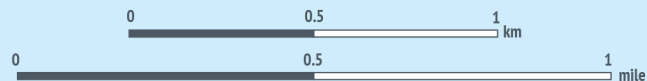


6° 42' N

6° 41' 20" N

6° 40' 40" N

- MIXED FOREST
- OPEN VEGETATION
- WETLAND
- WATER BODY
- BEACH



**DIGITAL  
ATLAS OF  
MICRONESIA**

Created by  
**irei**

Island Research &  
Education Initiative (IREI)  
[www.islandresearch.org](http://www.islandresearch.org)



Water and Environmental  
Research Institute of the  
Western Pacific (WERI)  
[www.weriguam.org](http://www.weriguam.org)



**CHUUK MODULE  
OUTER ISLANDS UNIT**

Chief editor  
Co-editor  
Programmer  
Cartographer  
Advisors

Danko Taborosi  
Maria Kottermair  
Ibrahim Mohammed  
Daniella Collins  
Cynthia Bihnes  
Snyther Biza  
Myeong-Ho Yeo

Supported by



**FSM National  
Government**



**US Geological Survey**  
WRII 104-B Program



**islandatlas.org**



Data used in this atlas are from a variety of sources. They include IREI, USGS, NOAA, USDA-NRCS/USFS, PDC, The Nature Conservancy, and the governments of FSM and Chuuk State. For the specific data used in this map, please see [www.islandatlas.org/sources](http://www.islandatlas.org/sources)



This map is for educational and awareness purposes only. It contains no definitive positional or attribute information. See the full disclaimer at [islandatlas.org/disclaimer](http://islandatlas.org/disclaimer)

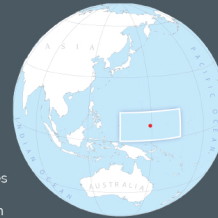


IREI  
PO Box PS 303  
Palikir, Pohnpei  
FM 96941

[irei@islandresearch.org](mailto:irei@islandresearch.org)  
[www.islandresearch.org](http://www.islandresearch.org)  
[www.facebook.com/irei.micronesia](https://www.facebook.com/irei.micronesia)  
[www.youtube.com/user/IREIvideos](https://www.youtube.com/user/IREIvideos)



Location:  
Rectangle indicates the Federated States of Micronesia. Red dot indicates the location of the island shown on the main map.



UTM\_55N  
GCS\_WGS\_1984



Last updated:  
10/2022

149° 10' E

149° 11' E

149° 12' E

# PULUWAT

*Polowot / Pwolowót*

VEGETATION


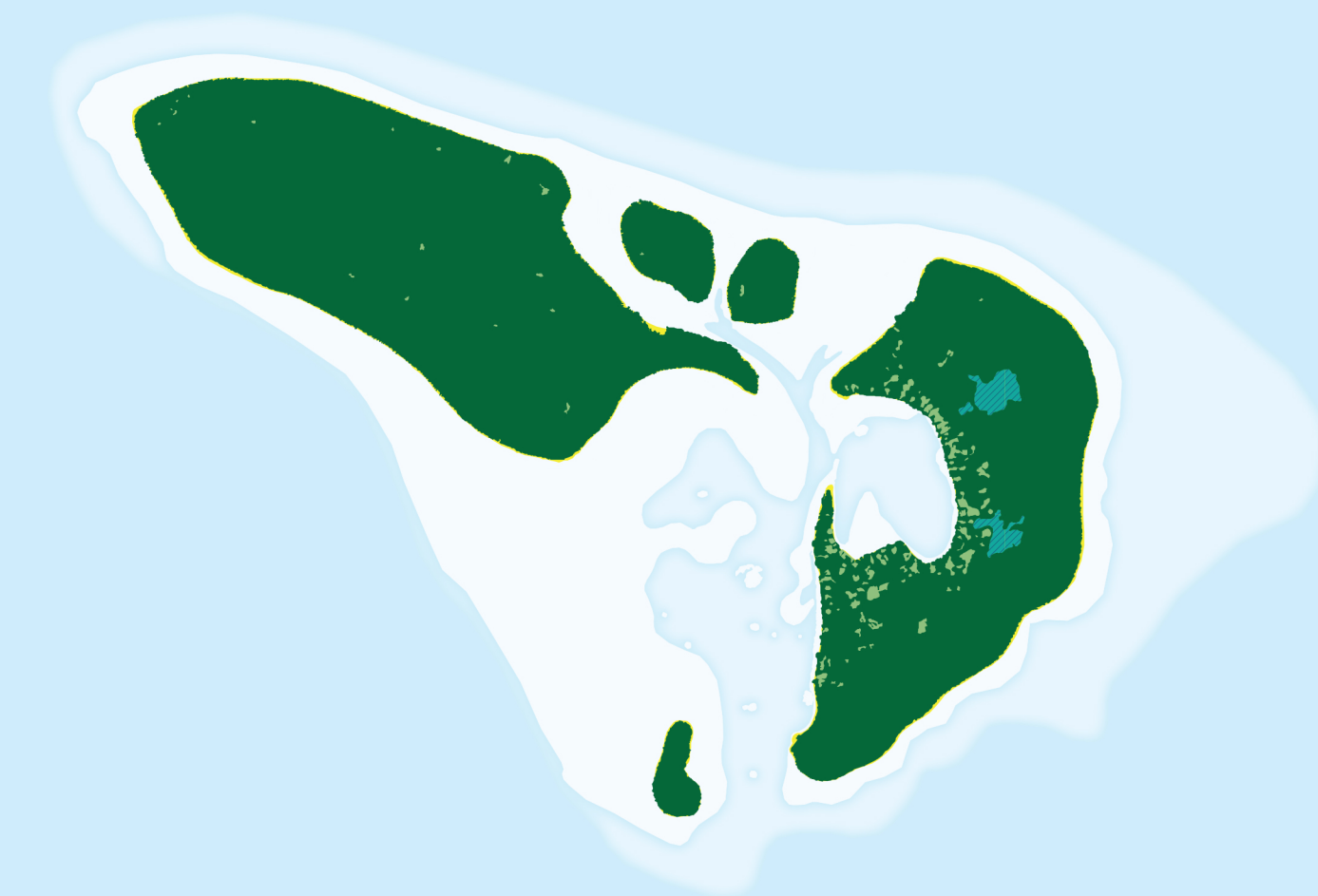


7° 23' N

7° 22' N

7° 21' N

7° 20' N



**DIGITAL  
ATLAS OF  
MICRONESIA**

Created by  
**irei**

Island Research &  
Education Initiative (IREI)  
[www.islandresearch.org](http://www.islandresearch.org)



Water and Environmental  
Research Institute of the  
Western Pacific (WERI)  
[www.weriguam.org](http://www.weriguam.org)



**CHUUK MODULE  
OUTER ISLANDS UNIT**

Chief editor  
Co-editor  
Programmer  
Cartographer  
Advisors

Danko Taboroši  
Maria Kottermair  
Ibrahim Mohammed  
Daniella Collins  
Cynthia Ehmes  
Snyther Biza  
Myeong-Ho Yeo

Supported by



FSM National  
Government



US Geological Survey  
WRII 104-B Program



**islandatlas.org**



Data used in this atlas are  
from a variety of sources.  
They include IREI, USGS,  
NOAA, USDA-NRCS/USFS,  
PDC, The Nature Conservancy,  
and the governments of FSM and  
Chuuk State. For the specific  
data used in this map, please see  
[www.islandatlas.org/sources](http://www.islandatlas.org/sources)



IREI  
PO Box PS 303  
Palikir, Pohnpei  
FM 96941

[irei@islandresearch.org](mailto:irei@islandresearch.org)  
[www.islandresearch.org](http://www.islandresearch.org)  
[www.facebook.com/irei.micronesia](https://www.facebook.com/irei.micronesia)  
[www.youtube.com/user/IREIvideos](https://www.youtube.com/user/IREIvideos)



This map is for educational and awareness purposes only.  
It contains no definitive positional or attribute information.  
See the full disclaimer at [islandatlas.org/disclaimer](http://islandatlas.org/disclaimer)



Location:  
Rectangle  
indicates the  
Federated  
States of  
Micronesia.  
Red dot indicates  
the location of  
the island shown  
on the main map.



UTM, 55N  
GCS\_WGS\_1984



Last updated:  
10/2022

153° 30' E

153° 35' E

153° 40' E

153° 45' E

# SATAWAN

## Satowan / Satawan

### VEGETATION



**DIGITAL  
ATLAS OF  
MICRONESIA**

Created by

**IREI**

Island Research &  
Education Initiative (IREI)  
[www.islandresearch.org](http://www.islandresearch.org)



Water and Environmental  
Research Institute of the  
Western Pacific (WERI)  
[www.weriguam.org](http://www.weriguam.org)



**CHUUK MODULE  
OUTER ISLANDS UNIT**

Chief editor  
Co-editor  
Programmer  
Cartographer  
Advisors

Danko Taborosi  
Maria Kottermair  
Ibrahim Mohammed  
Daniella Collins  
Cynthia Ehmes  
Snyther Biza  
Myeong-Ho Yeo

Supported by



**FSM National  
Government**



**US Geological Survey**  
WRRI 104-B Program



**islandatlas.org**



Data used in this atlas are from a variety of sources. They include IREI, USGS, NOAA, USDA-NRCS/USFS, PDC, The Nature Conservancy, and the governments of FSM and Chuuk State. For the specific data used in this map, please see [www.islandatlas.org/sources](http://www.islandatlas.org/sources)



This map is for educational and awareness purposes only. It contains no definitive positional or attribute information. See the full disclaimer at [islandatlas.org/disclaimer](http://islandatlas.org/disclaimer)

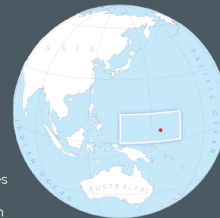


IREI  
PO Box PS 303  
Palikir, Pohnpei  
FM 96941

[irei@islandresearch.org](mailto:irei@islandresearch.org)  
[www.islandresearch.org](http://www.islandresearch.org)  
[www.facebook.com/irei.micronesia](https://www.facebook.com/irei.micronesia)  
[www.youtube.com/user/IREIvideos](https://www.youtube.com/user/IREIvideos)



Location:  
Rectangle  
indicates the  
Federated  
States of  
Micronesia.  
Red dot indicates  
the location of  
the island shown  
on the main map.



UTM\_56N  
GCS\_WGS\_1984



Last updated:  
10/2022