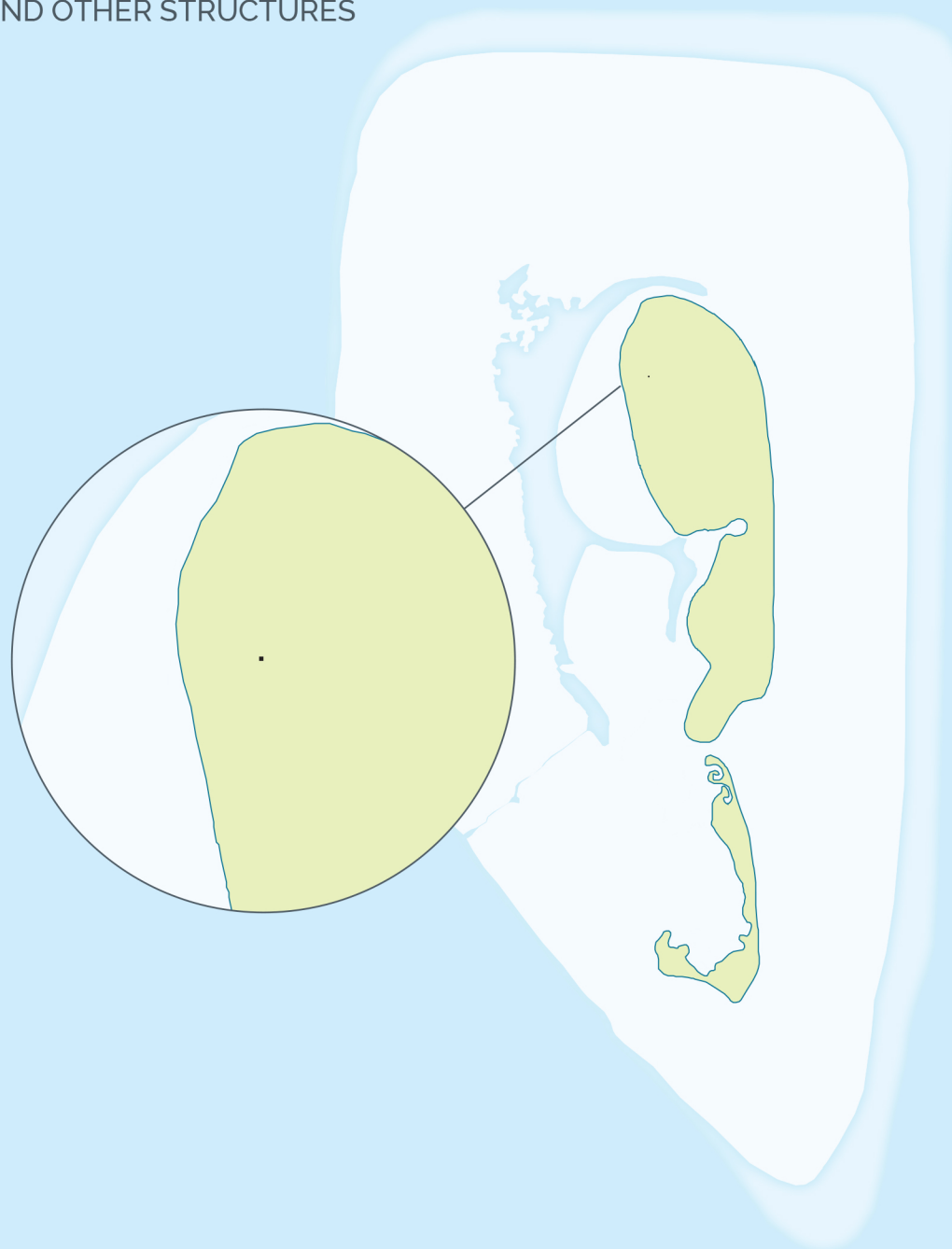


EAST FAYU

Faieew

FOOTPRINTS OF HOUSES
AND OTHER STRUCTURES



TEMPORARY SHELTER
LAND

0 300 600 meters
0 1200 2400 feet

8° 33' 30" N

8° 33' N

8° 32' 30" N

8° 32' N



DIGITAL
ATLAS OF
MICRONESIA

Created by
irei

Island Research &
Education Initiative (IREI)
www.islandresearch.org



Water and Environmental
Research Institute of the
Western Pacific (WERI)
www.weriguam.org



CHUUK MODULE
OUTER ISLANDS UNIT

Chief editor
Co-editor
Programmer
Cartographer
Advisors

Danko Taboroš
Maria Kottermair
Ibrahim Mohammed
Daniella Collins
Cynthia Ehmes
Snyther Biza
Myeong-Ho Yeo

Supported by



FSM National
Government



US Geological Survey
WRII 104-B Program

 **islandatlas.org**



Data used in this atlas are
from a variety of sources.
They include IREI, USGS,
NOAA, USDA-NRCS/USFS,
PDC, The Nature Conservancy,
and the governments of FSM and
Chuuk State. For the specific
data used in this map, please see
www.islandatlas.org/sources



IREI
PO Box PS 303
Palikir, Pohnpei
FM 96941

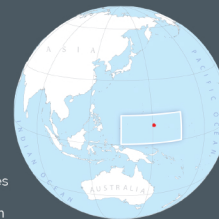
irei@islandresearch.org
www.islandresearch.org
www.facebook.com/irei.micronesia
www.youtube.com/user/IREIvideos



This map is for educational and awareness purposes only.
It contains no definitive positional or attribute information.
See the full disclaimer at islandatlas.org/disclaimer



Location:
Rectangle
indicates the
Federated
States of
Micronesia.
Red dot indicates
the location of
the island shown
on the main map.



UTM_56N
GCS_WGS_1984

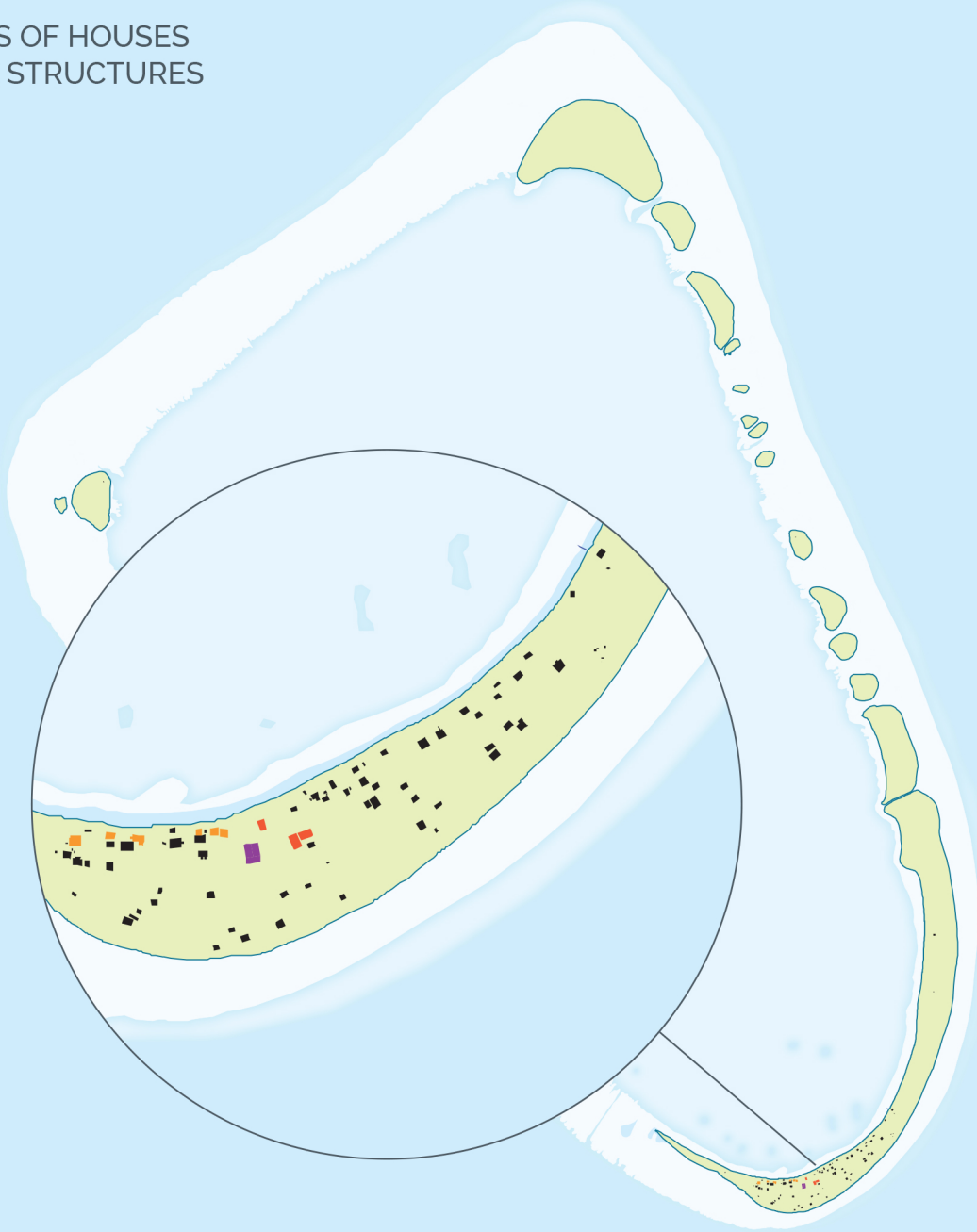


Last updated:
10/2022


ETAL

Ettaal

FOOTPRINTS OF HOUSES
AND OTHER STRUCTURES



- CHURCH
- COMMUNITY HOUSE
- PIER / WHARF
- PRIVATE RESIDENCES AND UNIDENTIFIED
- SCHOOL
- LAND



5° 37' 20" N

5° 36' N

5° 34' 40" N

5° 33' 20" N



**DIGITAL
ATLAS OF
MICRONESIA**

Created by



**Island Research &
Education Initiative (IREI)**
www.islandresearch.org



**Water and Environmental
Research Institute of the
Western Pacific (WERI)**
www.weriguam.org



**CHUUK MODULE
OUTER ISLANDS UNIT**

Chief editor
Co-editor
Programmer
Cartographer
Advisors

Danko Taborosi
Maria Kottermair
Ibrahim Mohammed
Daniella Collins
Cynthia Ehmes
Snyther Biza
Myeong-Ho Yeo

Supported by



**FSM National
Government**



US Geological Survey
WRRI 104-B Program



islandatlas.org



Data used in this atlas are from a variety of sources. They include IREI, USGS, NOAA, USDA-NRCS/USFS, PDC, The Nature Conservancy, and the governments of FSM and Chuuk State. For the specific data used in this map, please see www.islandatlas.org/sources



This map is for educational and awareness purposes only. It contains no definitive positional or attribute information. See the full disclaimer at islandatlas.org/disclaimer



IREI
PO Box PS 303
Palikir, Pohnpei
FM 96941

irei@islandresearch.org
www.islandresearch.org
www.facebook.com/irei.micronesia
www.youtube.com/user/IREIvideos



Location:
Rectangle
indicates the
Federated
States of
Micronesia.
Red dot
indicates the
location of
the island shown
on the main map.



UTM_56N
GCS_WGS_1984



Last updated:
10/2022

151° 51' E

151° 54' E

151° 57' E

152° 00' E

KUOP

Neeooch

FOOTPRINTS OF HOUSES
AND OTHER STRUCTURES



7° 09' N

7° 06' N

7° 03' N

7° 00' N

6° 57' N



TEMPORARY SHELTER
LAND



**DIGITAL
ATLAS OF
MICRONESIA**

Created by



**Island Research &
Education Initiative (IREI)**
www.islandresearch.org



**Water and Environmental
Research Institute of the
Western Pacific (WERI)**
www.weriguam.org



**CHUUK MODULE
OUTER ISLANDS UNIT**

Chief editor
Co-editor
Programmer
Cartographer
Advisors

Danko Taboroš
Maria Kottermair
Ibrahim Mohammed
Daniella Collins
Cynthia Ehmes
Snyther Biza
Myeong-Ho Yeo

Supported by



**FSM National
Government**



US Geological Survey
WRI 104-B Program



islandatlas.org



Data used in this atlas are from a variety of sources. They include IREI, USGS, NOAA, USDA-NRCS/USFS, PDC, The Nature Conservancy, and the governments of FSM and Chuuk State. For the specific data used in this map, please see www.islandatlas.org/sources



This map is for educational and awareness purposes only. It contains no definitive positional or attribute information. See the full disclaimer at islandatlas.org/disclaimer

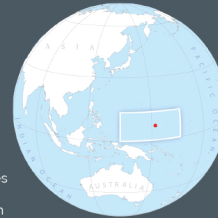


IREI
PO Box PS 303
Palikir, Pohnpei
FM 96941

irei@islandresearch.org
www.islandresearch.org
www.facebook.com/irei.micronesia
www.youtube.com/user/IREIvideos



Location:
Rectangle indicates the Federated States of Micronesia.
Red dot indicates the location of the island shown on the main map.



UTM_56N
GCS_WGS_1984



Last updated:
10/2022

152° 40' E

152° 41' 40" E

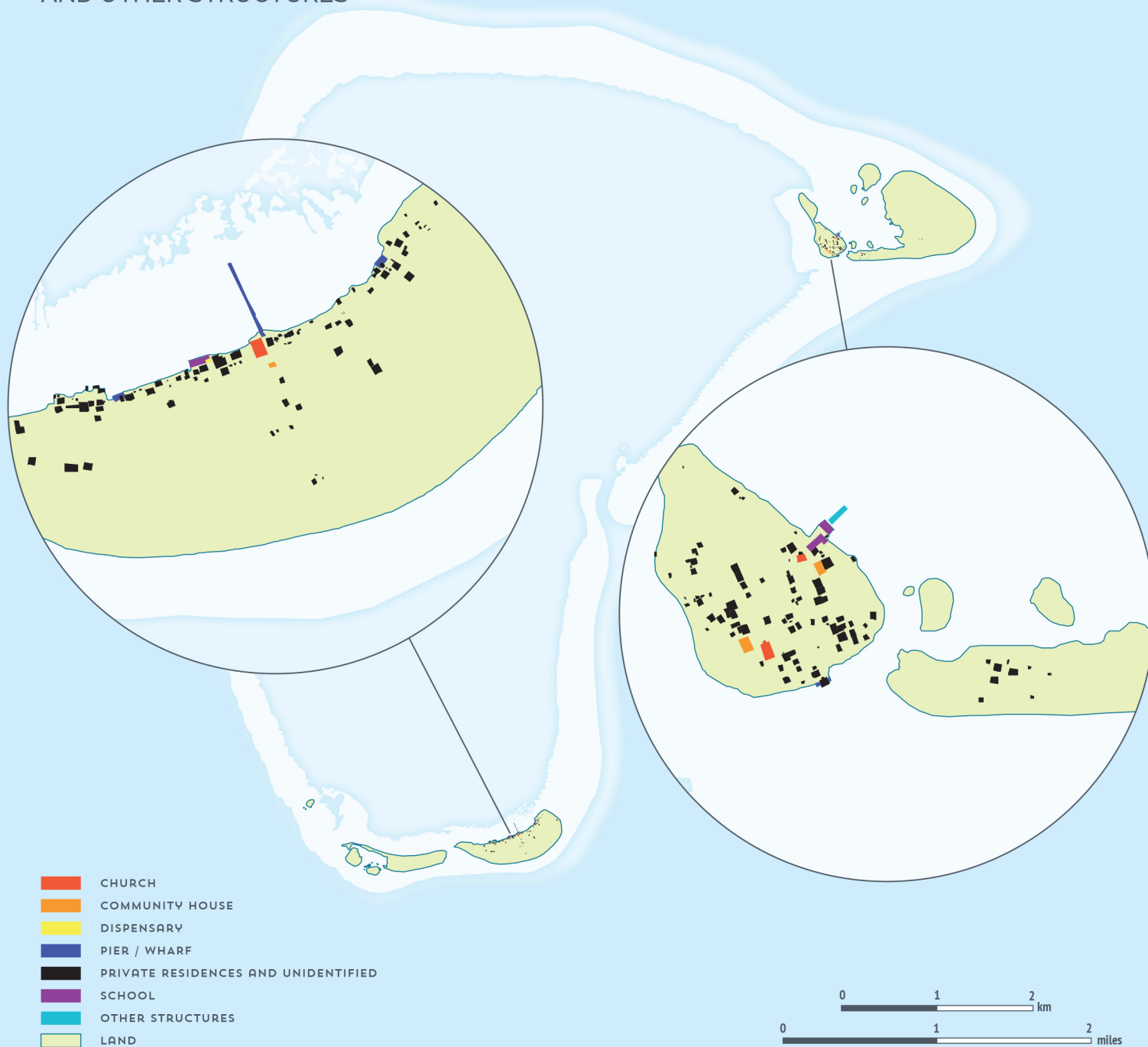
152° 43' 20" E

152° 45' E

LOSAP

Loosópw

FOOTPRINTS OF HOUSES AND OTHER STRUCTURES



6° 55' N

6° 53' 20" N

6° 51' 20" N

6° 50' N



**DIGITAL
ATLAS OF
MICRONESIA**

Created by



**Island Research &
Education Initiative (IREI)**
www.islandresearch.org



**Water and Environmental
Research Institute of the
Western Pacific (WERI)**
www.weriguam.org



**CHUUK MODULE
OUTER ISLANDS UNIT**

Chief editor
Co-editor
Programmer
Cartographer
Advisors

Danko Taboroš
Maria Kottermair
Ibrahim Mohammed
Daniella Collins
Cynthia Bihmes
Snyther Biza
Myeong-Ho Yeo

Supported by



**FSM National
Government**



US Geological Survey
WRI 104-B Program



islandatlas.org



Data used in this atlas are from a variety of sources. They include IREI, USGS, NOAA, USDA-NRCS/USFS, PDC, The Nature Conservancy, and the governments of FSM and Chuuk State. For the specific data used in this map, please see www.islandatlas.org/sources



This map is for educational and awareness purposes only. It contains no definitive positional or attribute information. See the full disclaimer at islandatlas.org/disclaimer



IREI
PO Box PS 303
Palikir, Pohnpei
FM 96941

irei@islandresearch.org
www.islandresearch.org
www.facebook.com/irei.micronesia
www.youtube.com/user/IREIvideos



Location:
Rectangle
indicates the
Federated
States of
Micronesia.
Red dot indicates
the location of
the island shown
on the main map.



UTM_56N
GCS_WGS_1984



Last updated:
10/2022

LUKUNOR

Lukunoosh

FOOTPRINTS OF HOUSES
AND OTHER STRUCTURES



**DIGITAL
ATLAS OF
MICRONESIA**

Created by
IREI

Island Research &
Education Initiative (IREI)
www.islandresearch.org



Water and Environmental
Research Institute of the
Western Pacific (WERI)
www.weriguam.org



**CHUUK MODULE
OUTER ISLANDS UNIT**

Chief editor
Co-editor
Programmer
Cartographer
Advisors

Danko Taboroš
Maria Kottermair
Ibrahim Mohammed
Daniella Collins
Cynthia Ehmes
Snyther Biza
Myeong-Ho Yeo

Supported by



**FSM National
Government**



US Geological Survey
WRI 104-B Program



islandatlas.org



Data used in this atlas are from a variety of sources. They include IREI, USGS, NOAA, USDA-NRCS/USFS, PDC, The Nature Conservancy, and the governments of FSM and Chuuk State. For the specific data used in this map, please see www.islandatlas.org/sources



IREI
PO Box PS 303
Palikir, Pohnpei
FM 96941

irei@islandresearch.org
www.islandresearch.org
www.facebook.com/irei.micronesia
www.youtube.com/user/IREIvideos



This map is for educational and awareness purposes only. It contains no definitive positional or attribute information. See the full disclaimer at islandatlas.org/disclaimer



Location:
Rectangle indicates the Federated States of Micronesia.
Red dot indicates the location of the island shown on the main map.



UTM_56N
GCS_WGS_1984

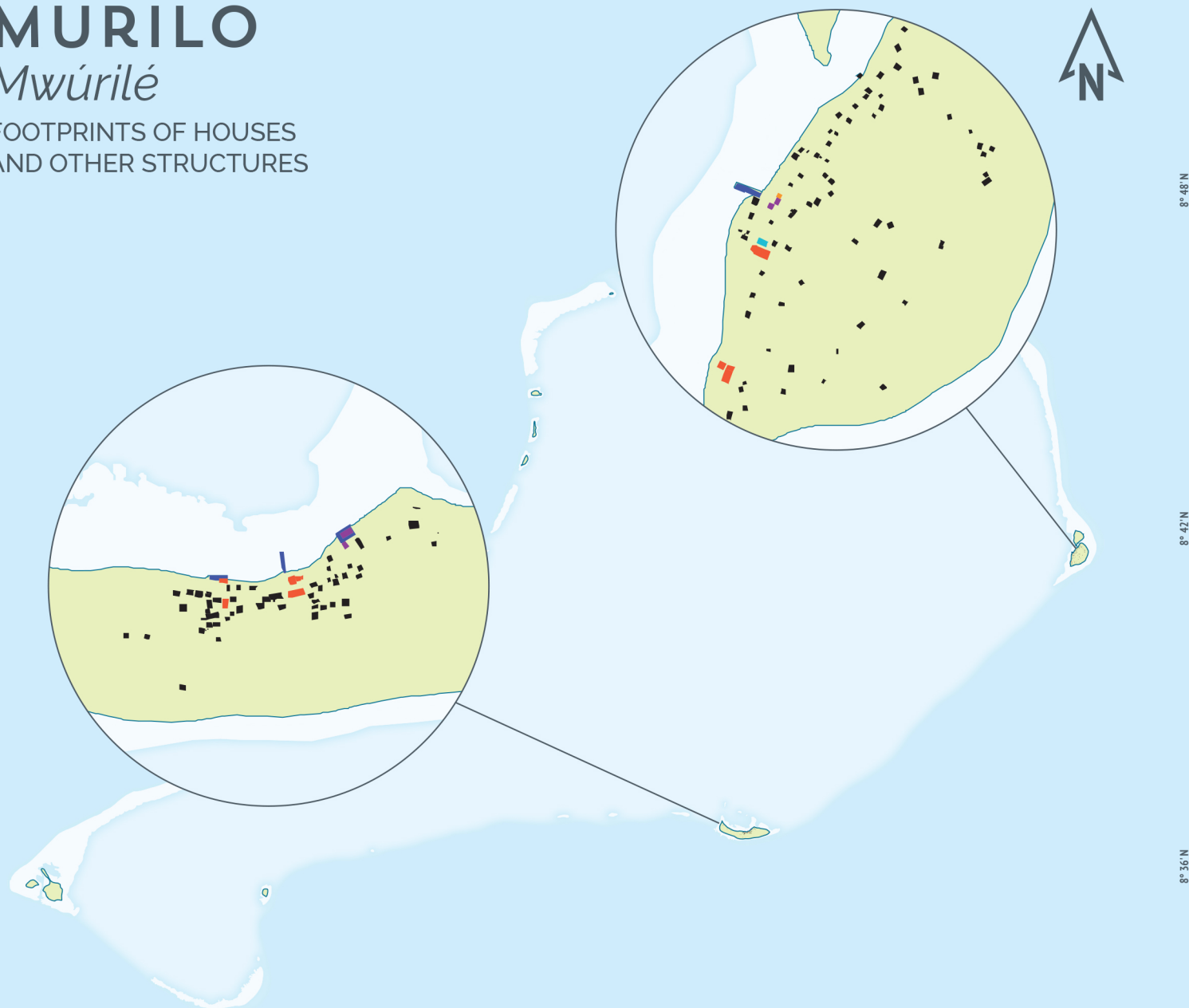


Last updated:
10/2022

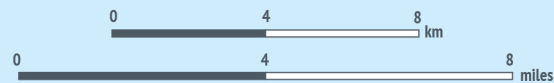
MURILO

Mwúrilé

FOOTPRINTS OF HOUSES
AND OTHER STRUCTURES



- CHURCH
- COMMUNITY HOUSE
- PIER / WHARF
- PRIVATE RESIDENCES AND UNIDENTIFIED
- SCHOOL
- OTHER STRUCTURES
- LAND



**DIGITAL
ATLAS OF
MICRONESIA**

Created by

irei

Island Research &
Education Initiative (IREI)
www.islandresearch.org



Water and Environmental
Research Institute of the
Western Pacific (WERI)
www.weripac.org



**CHUUK MODULE
OUTER ISLANDS UNIT**

Chief editor
Co-editor
Programmer
Cartographer
Advisors

Danko Taboroši
Maria Kottermair
Ibrahim Mohammed
Daniella Collins
Cynthia Ehmes
Snyther Biza
Myeong-Ho Yeo

Supported by



**FSM National
Government**



US Geological Survey
WRI 104-B Program



islandatlas.org



Data used in this atlas are from a variety of sources. They include IREI, USGS, NOAA, USDA-NRCS/USFS, PDC, The Nature Conservancy, and the governments of FSM and Chuuk State. For the specific data used in this map, please see www.islandatlas.org/sources



This map is for educational and awareness purposes only. It contains no definitive positional or attribute information. See the full disclaimer at islandatlas.org/disclaimer

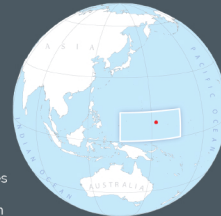


IREI
PO Box PS 303
Palikir, Pohnpei
FM 96941

irei@islandresearch.org
www.islandresearch.org
www.facebook.com/irei.micronesia
www.youtube.com/user/IREIvideos



Location:
Rectangle
indicates the
Federated
States of
Micronesia.
Red dot indicates
the location of
the island shown
on the main map.



UTM_56N
GCS_WGS_1984



Last updated:
10/2022

NAMA

Némé

FOOTPRINTS OF HOUSES
AND OTHER STRUCTURES




7° 00' 30" N

7° 00' N

6° 59' 30" N

6° 59' N

- CHURCH
- COMMUNITY HOUSE
- CONCRETE SURFACE
- DISPENSARY
- PRIVATE RESIDENCES AND UNIDENTIFIED
- SCHOOL
- OTHER STRUCTURES
- LAND



**DIGITAL
ATLAS OF
MICRONESIA**

Created by



**Island Research &
Education Initiative (IREI)**
www.islandresearch.org



**Water and Environmental
Research Institute of the
Western Pacific (WERI)**
www.weripac.org



**CHUUK MODULE
OUTER ISLANDS UNIT**

Chief editor
Co-editor
Programmer
Cartographer
Advisors

Danko Taboroš
Maria Kottermair
Ibrahim Mohammed
Daniella Collins
Cynthia Bihmes
Snyther Biza
Myeong-Ho Yeo

Supported by



**FSM National
Government**



US Geological Survey
WRI 104-B Program



islandatlas.org



Data used in this atlas are from a variety of sources. They include IREI, USGS, NOAA, USDA-NRCS/USFS, PDC, The Nature Conservancy, and the governments of FSM and Chuuk State. For the specific data used in this map, please see www.islandatlas.org/sources



This map is for educational and awareness purposes only. It contains no definitive positional or attribute information. See the full disclaimer at islandatlas.org/disclaimer

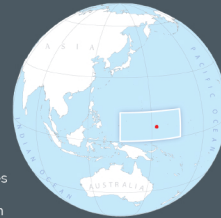


IREI
PO Box PS 303
Palikir, Pohnpei
FM 96941

irei@islandresearch.org
www.islandresearch.org
www.facebook.com/irei.micronesia
www.youtube.com/user/IREIvideos



Location:
Rectangle
indicates the
Federated
States of
Micronesia.
Red dot indicates
the location of
the island shown
on the main map.



UTM_56N
GCS_WGS_1984



Last updated:
10/2022

NAMOLUK

Nómwoluuk

FOOTPRINTS OF HOUSES
AND OTHER STRUCTURES

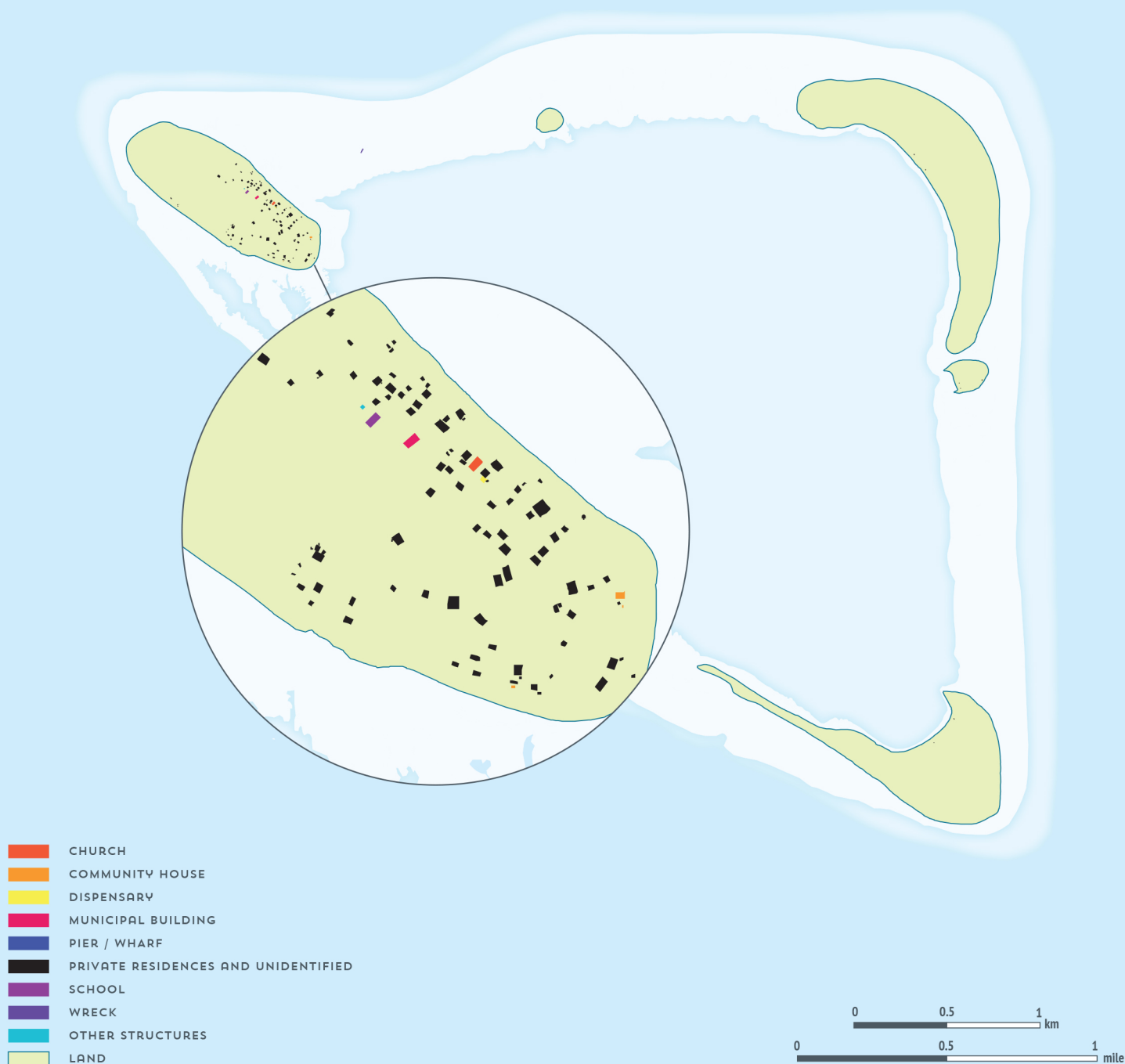


N 5° 56' N

N 5° 55' N

N 5° 54' N

N 5° 53' N



**DIGITAL
ATLAS OF
MICRONESIA**

Created by



**Island Research &
Education Initiative (IREI)**
www.islandresearch.org



**Water and Environmental
Research Institute of the
Western Pacific (WERI)**
www.weriguam.org



**CHUUK MODULE
OUTER ISLANDS UNIT**

Chief editor
Co-editor
Programmer
Cartographer
Advisors

Danko Taboroš
Maria Kottermair
Ibrahim Mohammed
Daniella Collins
Cynthia Bihmes
Snyther Biza
Myeong-Ho Yeo

Supported by



**FSM National
Government**



US Geological Survey
WRI 104-B Program



islandatlas.org



Data used in this atlas are from a variety of sources. They include IREI, USGS, NOAA, USDA-NRCS/USFS, PDC, The Nature Conservancy, and the governments of FSM and Chuuk State. For the specific data used in this map, please see www.islandatlas.org/sources



This map is for educational and awareness purposes only. It contains no definitive positional or attribute information. See the full disclaimer at islandatlas.org/disclaimer

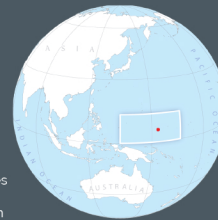


IREI
PO Box PS 303
Palikir, Pohnpei
FM 96941

irei@islandresearch.org
www.islandresearch.org
www.facebook.com/irei.micronesia
www.youtube.com/user/IREIvideos



Location:
Rectangle indicates the Federated States of Micronesia.
Red dot indicates the location of the island shown on the main map.



UTM_56N
GCS_WGS_1984

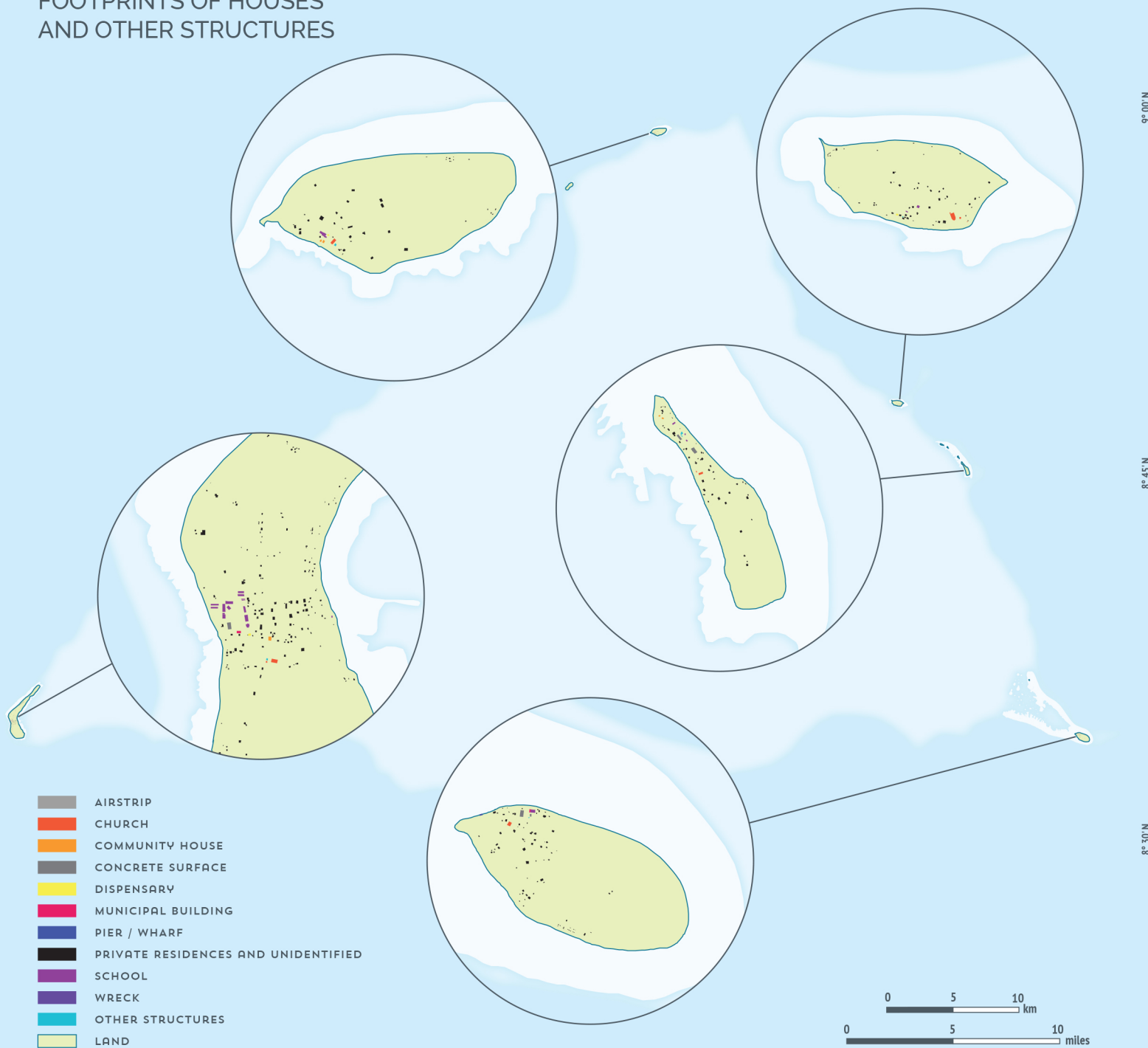


Last updated:
10/2022

NAMONUITO

Nómwonweité

FOOTPRINTS OF HOUSES
AND OTHER STRUCTURES



**DIGITAL
ATLAS OF
MICRONESIA**

Created by

IREI

Island Research &
Education Initiative (IREI)
www.islandresearch.org



Water and Environmental
Research Institute of the
Western Pacific (WERI)
www.werigum.org



**CHUUK MODULE
OUTER ISLANDS UNIT**

Chief editor
Co-editor
Programmer
Cartographer
Advisors

Danko Taborosi
Maria Kottermair
Ibrahim Mohammed
Daniella Collins
Cynthia Bihnes
Snyther Biza
Myeong-Ho Yeo

Supported by



FSM National
Government



US Geological Survey
WRI 104-B Program



islandatlas.org



Data used in this atlas are from a variety of sources. They include IREI, USGS, NOAA, USDA-NRCS/USFS, PDC, The Nature Conservancy, and the governments of FSM and Chuuk State. For the specific data used in this map, please see www.islandatlas.org/sources



This map is for educational and awareness purposes only. It contains no definitive positional or attribute information. See the full disclaimer at islandatlas.org/disclaimer



IREI
PO Box PS 303
Palikir, Pohnpei
FM 96941

irei@islandresearch.org
www.islandresearch.org
www.facebook.com/irei.micronesia
www.youtube.com/user/IREIvideos



Location:
Rectangle indicates the Federated States of Micronesia. Red dot indicates the location of the island shown on the main map.



UTM_55N
GCS_WGS_1984



Last updated:
10/2022

NOMWIN

Nómwiin

FOOTPRINTS OF HOUSES
AND OTHER STRUCTURES



8° 40' N

8° 35' N

8° 30' N

8° 25' N

- CHURCH
- COMMUNITY HOUSE
- CONCRETE SURFACE
- GENERAL STORE
- GRAVESITE
- PIER / WHARF
- PRIVATE RESIDENCES AND UNIDENTIFIED
- SCHOOL
- WRECK
- OTHER STRUCTURES
- LAND



**DIGITAL
ATLAS OF
MICRONESIA**

Created by

irei

Island Research &
Education Initiative (IREI)
www.islandresearch.org



Water and Environmental
Research Institute of the
Western Pacific (WERI)
www.weriguam.org



**CHUUK MODULE
OUTER ISLANDS UNIT**

Chief editor
Co-editor
Programmer
Cartographer
Advisors

Danko Taboroš
Maria Kottermair
Ibrahim Mohammed
Daniella Collins
Cynthia Ehmes
Snyther Biza
Myeong-Ho Yeo

Supported by



FSM National
Government



US Geological Survey
WRI 104-B Program



islandatlas.org



Data used in this atlas are
from a variety of sources.
They include IREI, USGS,
NOAA, USDA-NRCS/USFS,
PDC, The Nature Conservancy,
and the governments of FSM and
Chuuk State. For the specific
data used in this map, please see
www.islandatlas.org/sources



IREI
PO Box PS 303
Palikir, Pohnpei
FM 96941

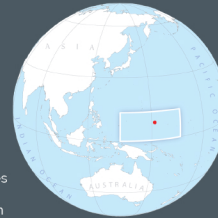
irei@islandresearch.org
www.islandresearch.org
www.facebook.com/irei.micronesia
www.youtube.com/user/IREIvideos



This map is for educational and awareness purposes only.
It contains no definitive positional or attribute information.
See the full disclaimer at islandatlas.org/disclaimer



Location:
Rectangle
indicates the
Federated
States of
Micronesia.
Red dot indicates
the location of
the island shown
on the main map.



UTM_56N
GCS_WGS_1984



Last updated:
10/2022

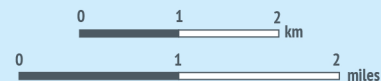
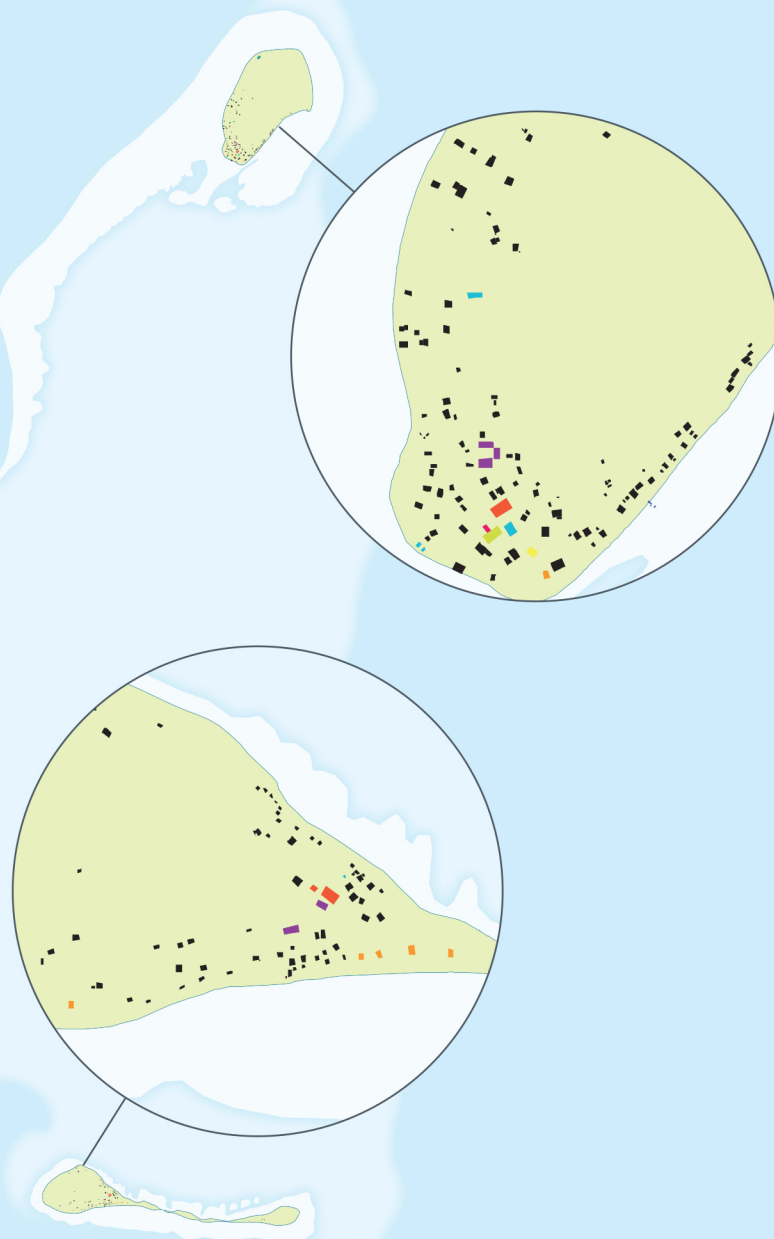
PULAP

Pollap / Pwollap

FOOTPRINTS OF HOUSES
AND OTHER STRUCTURES



- CHURCH
- COMMUNITY HOUSE
- DISPENSARY
- GRAVESITE
- MUNICIPAL BUILDING
- PIER / WHARF
- PRIVATE RESIDENCES AND UNIDENTIFIED
- RECREATION
- SCHOOL
- OTHER STRUCTURES
- LAND



**DIGITAL
ATLAS OF
MICRONESIA**

Created by



**Island Research &
Education Initiative (IREI)**
www.islandresearch.org



**Water and Environmental
Research Institute of the
Western Pacific (WERI)**
www.weriguam.org



**CHUUK MODULE
OUTER ISLANDS UNIT**

Chief editor
Co-editor
Programmer
Cartographer
Advisors

Danko Taboroš
Maria Kottermair
Ibrahim Mohammed
Daniella Collins
Cynthia Ehmes
Snyther Biza
Myeong-Ho Yeo

Supported by



**FSM National
Government**



US Geological Survey
WRII 104-B Program

 **islandatlas.org**



Data used in this atlas are from a variety of sources. They include IREI, USGS, NOAA, USDA-NRCS/USFS, PDC, The Nature Conservancy, and the governments of FSM and Chuuk State. For the specific data used in this map, please see www.islandatlas.org/sources



This map is for educational and awareness purposes only. It contains no definitive positional or attribute information. See the full disclaimer at islandatlas.org/disclaimer

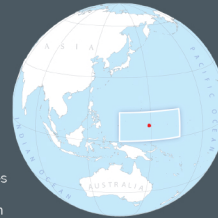


IREI
PO Box PS 303
Palikir, Pohnpei
FM 96941

irei@islandresearch.org
www.islandresearch.org
www.facebook.com/irei.micronesia
www.youtube.com/user/IREIvideos



Location:
Rectangle
indicates the
Federated
States of
Micronesia.
Red dot indicates
the location of
the island shown
on the main map.



UTM_55N
GCS_WGS_1984

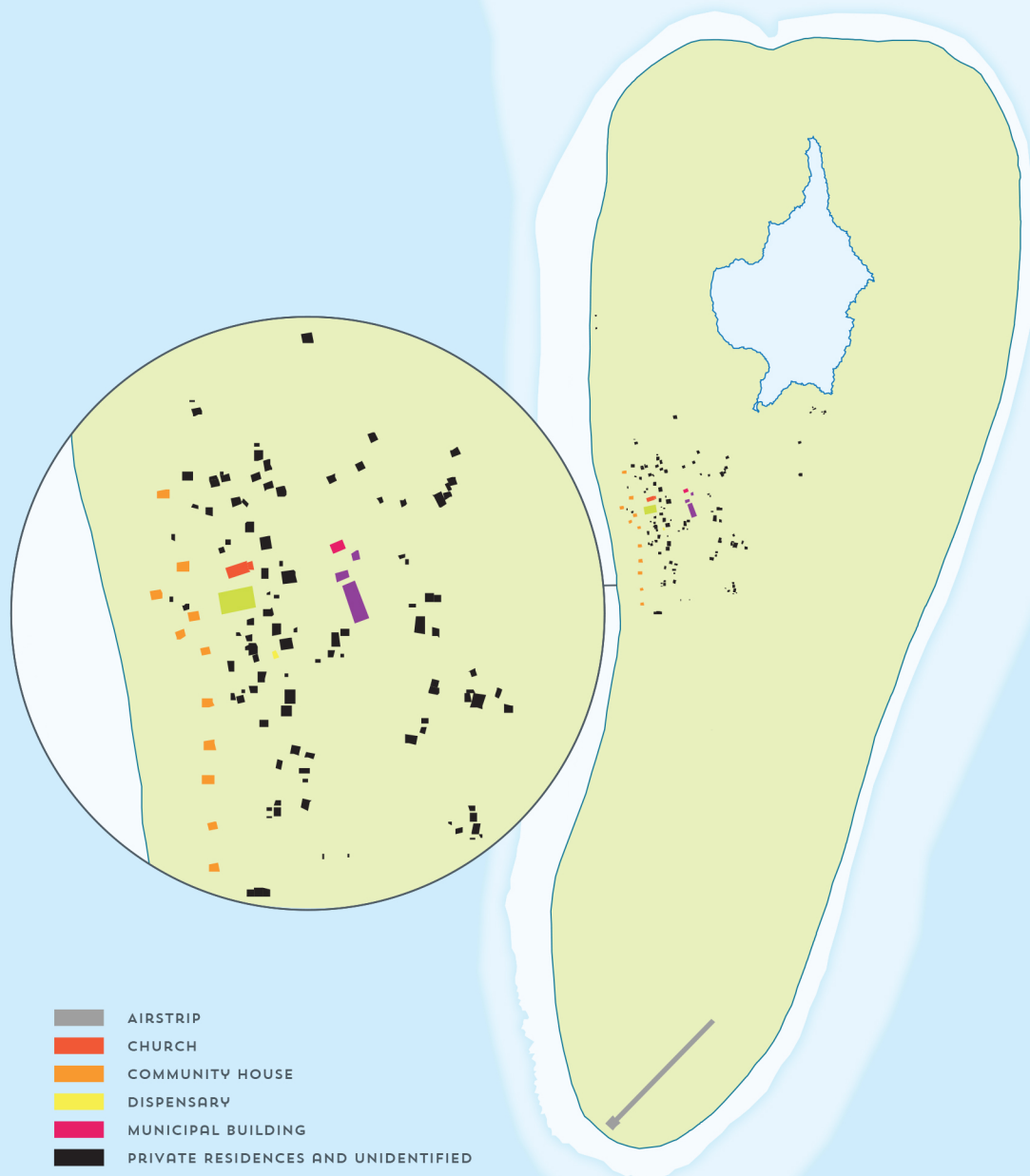


Last updated:
10/2022

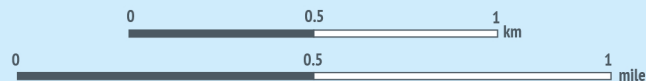
PULUSUK

Houk

FOOTPRINTS OF HOUSES
AND OTHER STRUCTURES



- AIRSTRIP
- CHURCH
- COMMUNITY HOUSE
- DISPENSARY
- MUNICIPAL BUILDING
- PRIVATE RESIDENCES AND UNIDENTIFIED
- RECREATION
- SCHOOL
- WATER BODY
- LAND



6° 42' N

6° 41' 20" N

6° 40' 40" N



**DIGITAL
ATLAS OF
MICRONESIA**

Created by



**Island Research &
Education Initiative (IREI)**
www.islandresearch.org



**Water and Environmental
Research Institute of the
Western Pacific (WERI)**
www.weripac.org



**CHUUK MODULE
OUTER ISLANDS UNIT**

Chief editor
Co-editor
Programmer
Cartographer
Advisors

Danko Taborosi
Maria Kottermair
Ibrahim Mohammed
Daniella Collins
Cynthia Ehmes
Snyther Biza
Myeong-Ho Yeo

Supported by



**FSM National
Government**



US Geological Survey
WRI 104-B Program



islandatlas.org



Data used in this atlas are from a variety of sources. They include IREI, USGS, NOAA, USDA-NRCS/USFS, PDC, The Nature Conservancy, and the governments of FSM and Chuuk State. For the specific data used in this map, please see www.islandatlas.org/sources



This map is for educational and awareness purposes only. It contains no definitive positional or attribute information. See the full disclaimer at islandatlas.org/disclaimer

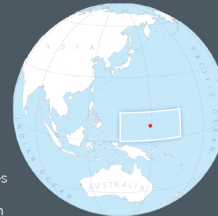


IREI
PO Box PS 303
Palikir, Pohnpei
FM 96941

irei@islandresearch.org
www.islandresearch.org
www.facebook.com/irei.micronesia
www.youtube.com/user/IREIvideos



Location:
Rectangle
indicates the
Federated
States of
Micronesia.
Red dot indicates
the location of
the island shown
on the main map.



UTM_55N
GCS_WGS_1984



Last updated:
10/2022

PULUWAT

Polowot / Pwolowót

FOOTPRINTS OF HOUSES
AND OTHER STRUCTURES




7° 23' N

7° 22' N

7° 21' N

7° 20' N

- CHURCH
- COMMUNITY HOUSE
- DISPENSARY
- PIER / WHARF
- PRIVATE RESIDENCES AND UNIDENTIFIED
- SCHOOL
- WRECK
- LAND



**DIGITAL
ATLAS OF
MICRONESIA**

Created by
irei

Island Research &
Education Initiative (IREI)
www.islandresearch.org



Water and Environmental
Research Institute of the
Western Pacific (WERI)
www.weriguam.org



**CHUUK MODULE
OUTER ISLANDS UNIT**

Chief editor
Co-editor
Programmer
Cartographer
Advisors

Danko Taboroši
Maria Kottermair
Ibrahim Mohammed
Daniella Collins
Cynthia Ehmes
Snyther Biza
Myeong-Ho Yeo

Supported by



**FSM National
Government**



US Geological Survey
WRII 104-B Program



islandatlas.org



Data used in this atlas are
from a variety of sources.
They include IREI, USGS,
NOAA, USDA-NRCS/USFS,
PDC, The Nature Conservancy,
and the governments of FSM and
Chuuk State. For the specific
data used in this map, please see
www.islandatlas.org/sources



IREI
PO Box PS 303
Palikir, Pohnpei
FM 96941

irei@islandresearch.org
www.islandresearch.org
www.facebook.com/ireimicronesia
www.youtube.com/user/IREIvideos



This map is for educational and awareness purposes only.
It contains no definitive positional or attribute information.
See the full disclaimer at islandatlas.org/disclaimer



Location:
Rectangle
indicates the
Federated
States of
Micronesia.
Red dot indicates
the location of
the island shown
on the main map.



UTM, 55N
GCS_WGS_1984

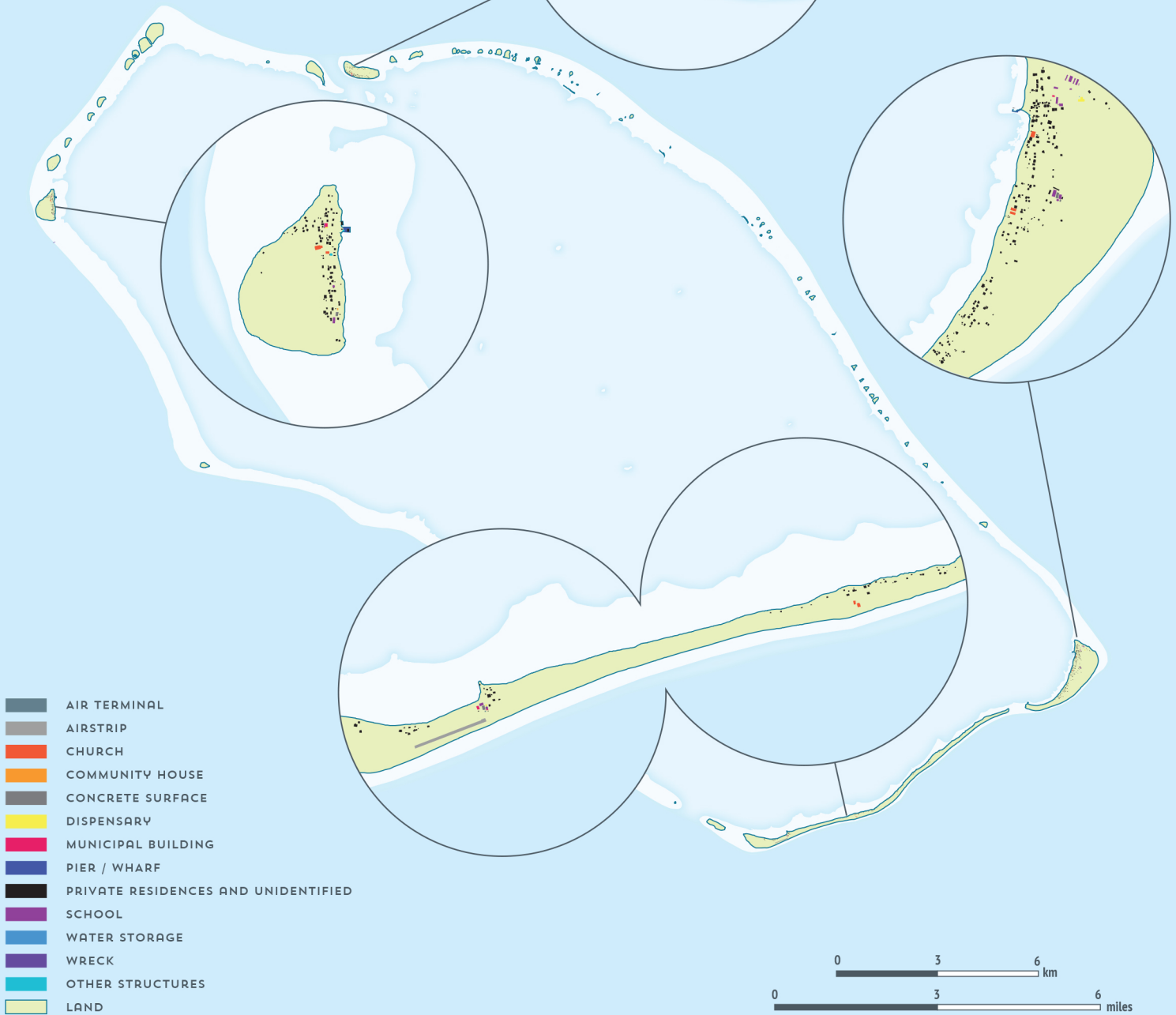


Last updated:
10/2022

SATAWAN

Satowan / Satawan

FOOTPRINTS OF HOUSES
AND OTHER STRUCTURES



**DIGITAL
ATLAS OF
MICRONESIA**

Created by

IREI

Island Research &
Education Initiative (IREI)
www.islandresearch.org



Water and Environmental
Research Institute of the
Western Pacific (WERI)
www.weriguam.org



**CHUUK MODULE
OUTER ISLANDS UNIT**

Chief editor
Co-editor
Programmer
Cartographer
Advisors

Danko Taborosi
Maria Kottermair
Ibrahim Mohammed
Daniella Collins
Cynthia Ehmes
Snyther Biza
Myeong-Ho Yeo

Supported by



FSM National
Government



US Geological Survey
WRRI 104-B Program



islandatlas.org



Data used in this atlas are from a variety of sources. They include IREI, USGS, NOAA, USDA-NRCS/USFS, PDC, The Nature Conservancy, and the governments of FSM and Chuuk State. For the specific data used in this map, please see www.islandatlas.org/sources



This map is for educational and awareness purposes only. It contains no definitive positional or attribute information. See the full disclaimer at islandatlas.org/disclaimer



IREI
PO Box PS 303
Palikir, Pohnpei
FM 96941

irei@islandresearch.org
www.islandresearch.org
www.facebook.com/irei.micronesia
www.youtube.com/user/IREIvideos



Location:
Rectangle
indicates the
Federated
States of
Micronesia.
Red dot indicates
the location of
the island shown
on the main map.



UTM_56N
GCS_WGS_1984



Last updated:
10/2022