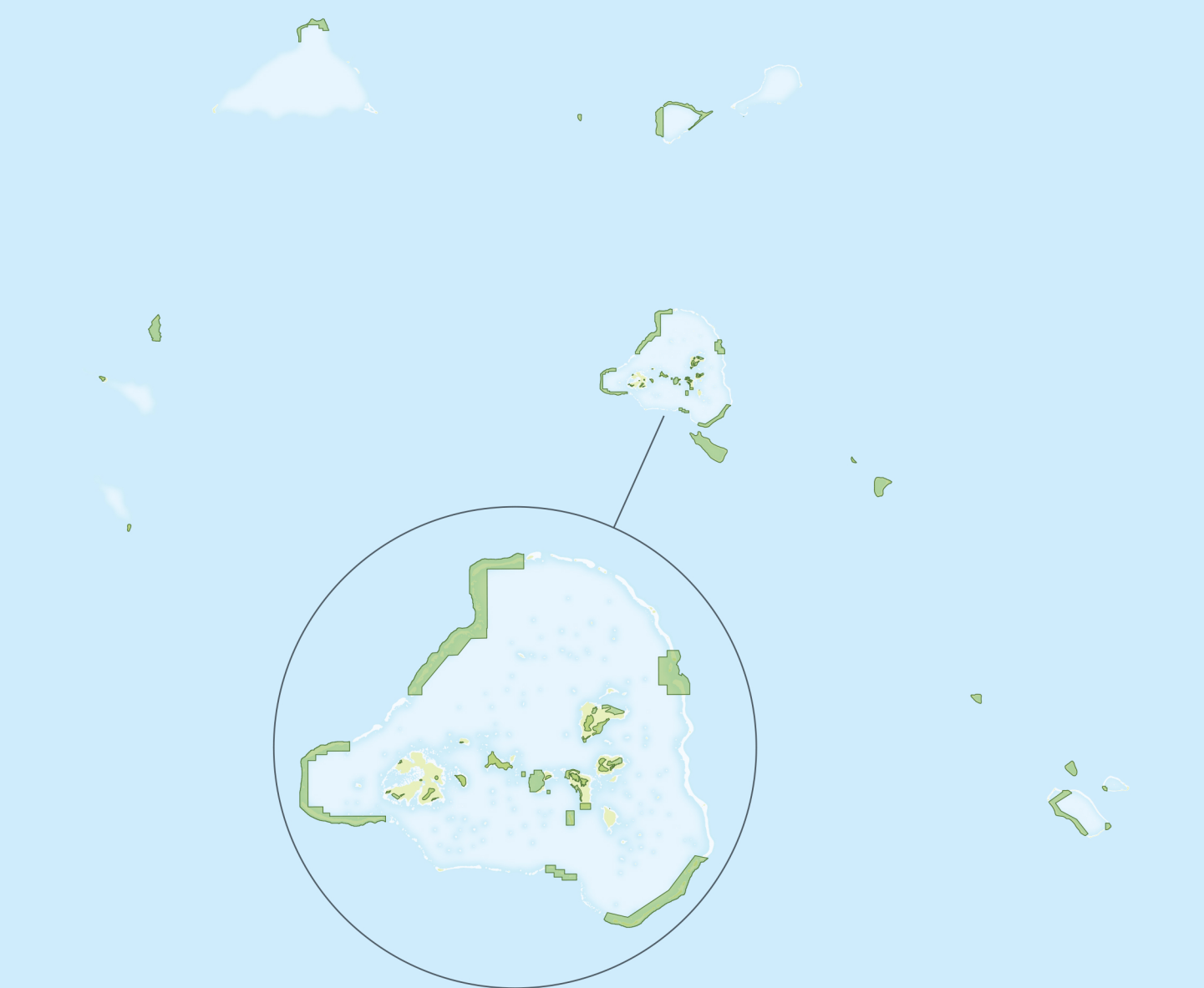


CHUUK STATE

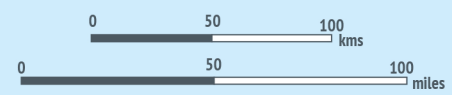
AREAS OF BIODIVERSITY
SIGNIFICANCE (ABS)



9° N
7° 30' N
6° N
4° 30' N



- AREA OF BIODIVERSITY SIGNIFICANCE (ABS)
- LAND
- REEF
- LAGOON






**DIGITAL
ATLAS OF
MICRONESIA**

Created by
IREI
Island Research &
Education Initiative (IREI)
www.islandresearch.org

Water and Environmental
Research Institute of the
Western Pacific (WERI)
www.weriguam.org



**CHUUK MODULE
OUTER ISLANDS UNIT**

Chief editor
Co-editor
Programmer
Cartographer
Advisors

Danko Taborosi
Maria Kottermair
Ibrahim Mohammed
Daniella Collins
Cynthia Ehmes
Snyther Biza
Myeong-Ho Yeo

Supported by

FSM National
Government

US Geological Survey
WRI 104-B Program




☆ Data used in this atlas are from a variety of sources. They include IREI, USGS, NOAA, USDA-NRCS/USFS, PDC, The Nature Conservancy, and the governments of FSM and Chuuk State. For the specific data used in this map, please see www.islandatlas.org/sources

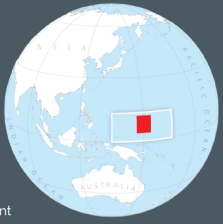
✉ IREI
PO Box PS 303
Palikir, Pohnpei
FM 96941


irei@islandresearch.org
www.islandresearch.org
www.facebook.com/irei.micronesia
www.youtube.com/user/IREIvideos

⚠ This map is for educational and awareness purposes only. It contains no definitive positional or attribute information. See the full disclaimer at islandatlas.org/disclaimer




Location:
White outline indicates the Federated States of Micronesia.
Red rectangle indicates the approximate extent of Chuuk State.





GCS,
WGS_1984



Last updated:
03/2023