

# CHUUK STATE

## PLACE NAMES

Geographic Names Information System (GNIS)

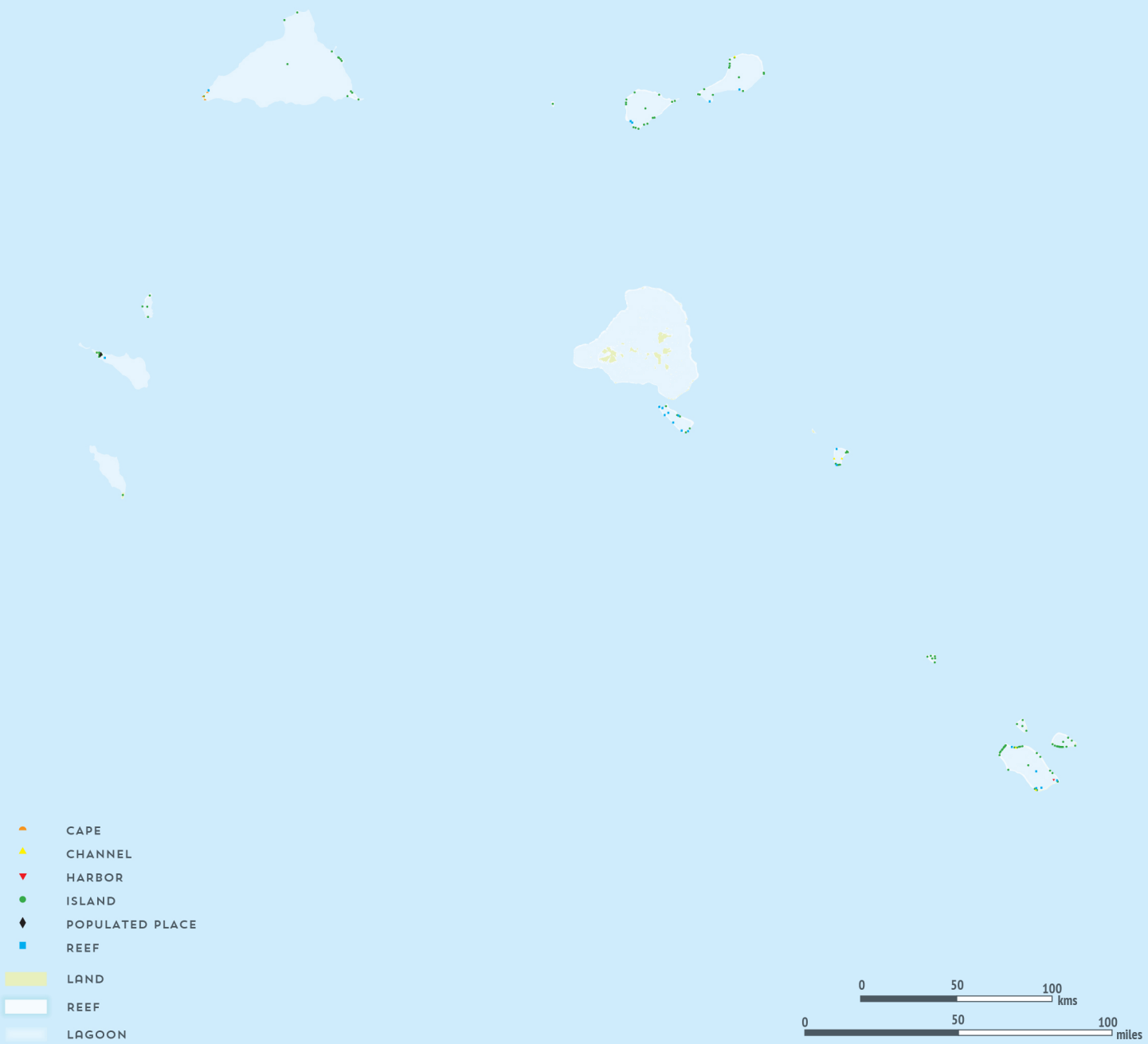


9° N

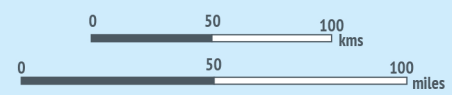
7° 30' N

6° N

4° 30' N




- CAPE
- CHANNEL
- HARBOR
- ISLAND
- POPULATED PLACE
- REEF
- LAND
- REEF
- LAGOON




**DIGITAL ATLAS OF MICRONESIA**



Created by  
**IREI**  
Island Research & Education Initiative (IREI)  
[www.islandresearch.org](http://www.islandresearch.org)

Water and Environmental Research Institute of the Western Pacific (WERI)  
[www.weriguam.org](http://www.weriguam.org)



**CHUUK MODULE OUTER ISLANDS UNIT**

Chief editor: Danko Taboroši  
Co-editor: Maria Kottermair  
Programmer: Ibrahim Mohammed  
Cartographer: Daniella Collins  
Advisors: Cynthia Ehmes, Snyther Biza, Myeong-Ho Yeo

Supported by  
 **FSM National Government**  
 **USGS**  
US Geological Survey  
W/RII 104-B Program


 [islandatlas.org](http://islandatlas.org)

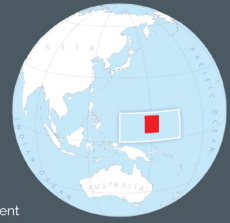
 Data used in this atlas are from a variety of sources. They include IREI, USGS, NOAA, USDA-NRCS/USFS, PDC, The Nature Conservancy, and the governments of FSM and Chuuk State. For the specific data used in this map, please see [www.islandatlas.org/sources](http://www.islandatlas.org/sources)


 IREI  
PO Box PS 303  
Palikir, Pohnpei  
FM 96941


[irei@islandresearch.org](mailto:irei@islandresearch.org)  
[www.islandresearch.org](http://www.islandresearch.org)  
[www.facebook.com/irei.micronesia](https://www.facebook.com/irei.micronesia)  
[www.youtube.com/user/IREIvideos](https://www.youtube.com/user/IREIvideos)

 This map is for educational and awareness purposes only. It contains no definitive positional or attribute information. See the full disclaimer at [islandatlas.org/disclaimer](http://islandatlas.org/disclaimer)

 Location: White outline indicates the Federated States of Micronesia. Red rectangle indicates the approximate extent of Chuuk State.



 GCS\_WGS\_1984

 Last updated: 03/2023