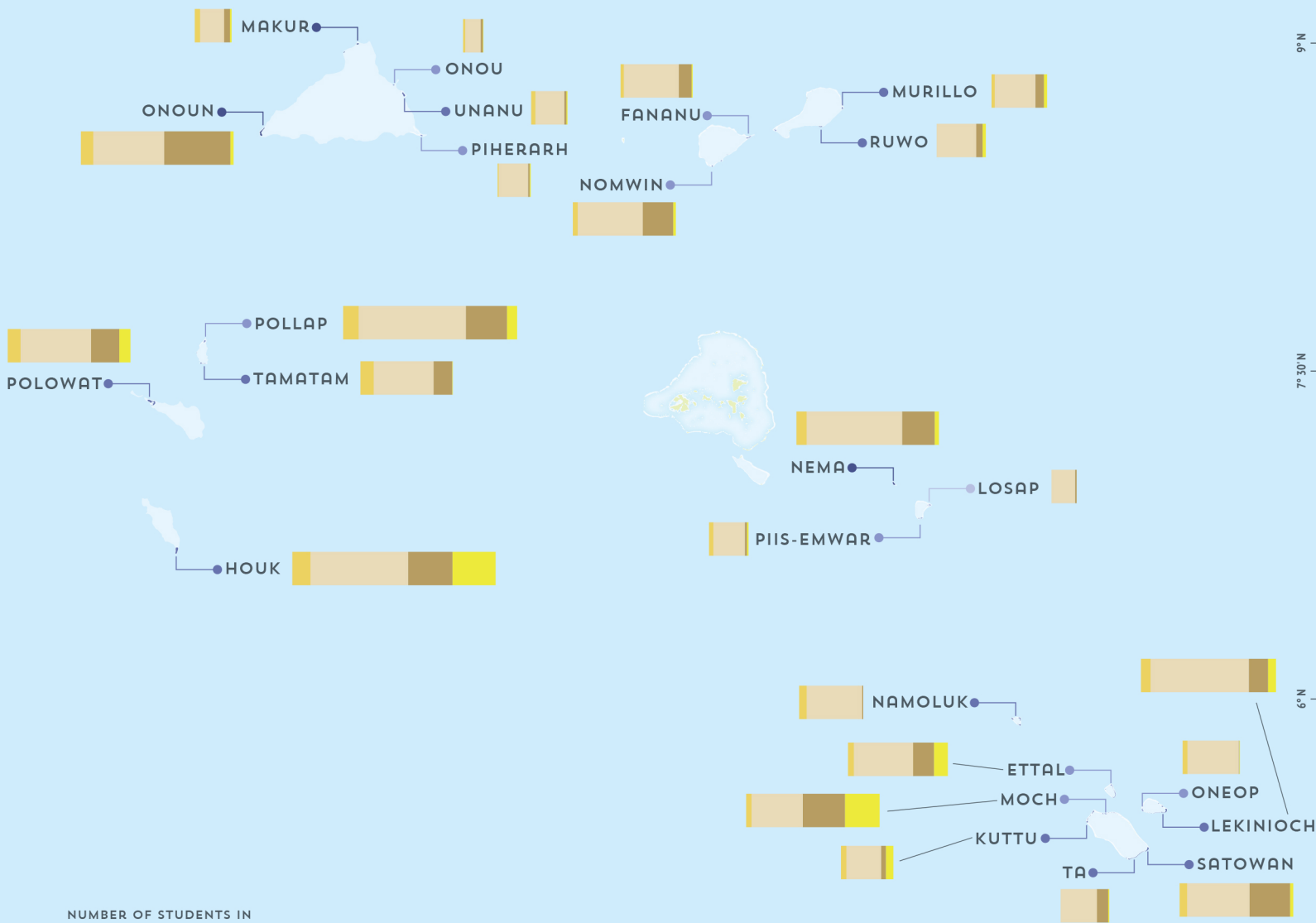


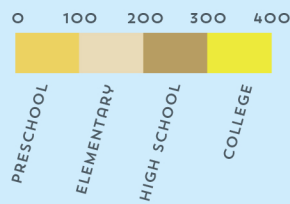
# CHUUK STATE

## SCHOOL ENROLLMENT

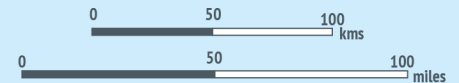

[2010 FSM census of population and housing]



NUMBER OF STUDENTS IN TYPES OF SCHOOLS



POPULATION ENROLLED IN SCHOOLS



DIGITAL ATLAS OF MICRONESIA

Created by  
**IREI**  
Island Research & Education Initiative (IREI)  
[www.islandresearch.org](http://www.islandresearch.org)

**WERI**  
Water and Environmental Research Institute of the Western Pacific (WERI)  
[www.weriguam.org](http://www.weriguam.org)



Chief editor: Danko Taboroši  
Co-editor: Maria Kottermair  
Programmer: Ibrahim Mohammed  
Cartographer: Daniella Collins  
Advisors: Cynthia Ehmes, Snyder Biza, Myeong-Ho Yeo

Supported by



FSM National Government

US Geological Survey  
WRR1104-B Program



☆ Data used in this atlas are from a variety of sources. They include IREI, USGS, NOAA, USDA-NRCS/USFS, PDC, The Nature Conservancy, and the governments of FSM and Chuuk State. For the specific data used in this map, please see [www.islandatlas.org/sources](http://www.islandatlas.org/sources)



This map is for educational and awareness purposes only. It contains no definitive positional or attribute information. See the full disclaimer at [islandatlas.org/disclaimer](http://islandatlas.org/disclaimer)

✉ IREI  
PO Box PS 303  
Palikir, Pohnpei  
FM 96941

[irei@islandresearch.org](mailto:irei@islandresearch.org)  
[www.islandresearch.org](http://www.islandresearch.org)  
[www.facebook.com/irei.micronesia](https://www.facebook.com/irei.micronesia)  
[www.youtube.com/user/IREIvideos](https://www.youtube.com/user/IREIvideos)



Location: White outline indicates the Federated States of Micronesia. Red rectangle indicates the approximate extent of Chuuk State.



📄 GCS\_WGS\_1984

📅 Last updated: 03/2023