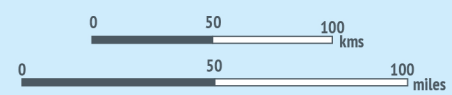
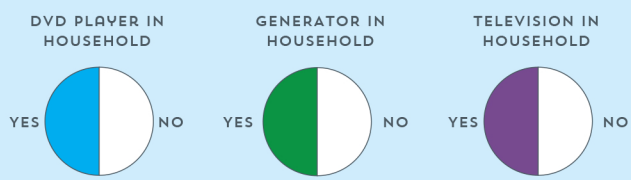
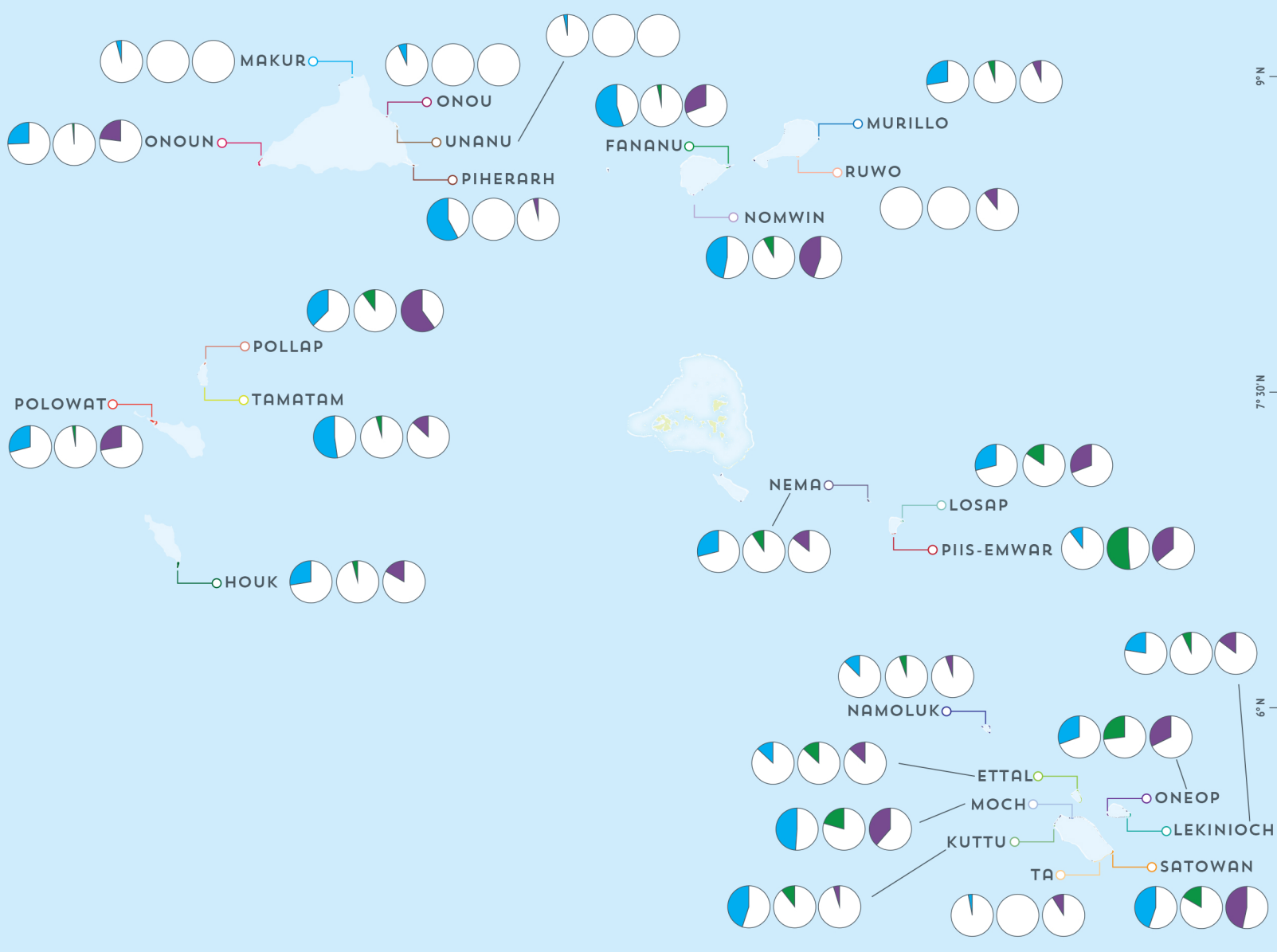


CHUUK STATE

HOUSEHOLDS WITH SELECTED APPLIANCES
[2010 FSM census of population and housing]



9° N
7° 30' N
6° N
4° 30' N

DIGITAL ATLAS OF MICRONESIA

Created by
IREI
Island Research & Education Initiative (IREI)
www.islandresearch.org

Water and Environmental Research Institute of the Western Pacific (WERI)
www.weriguam.org

CHUUK MODULE OUTER ISLANDS UNIT

Chief editor: Danko Taboroši
Co-editor: Maria Kottermair
Programmer: Ibrahim Mohammed
Cartographer: Daniela Collins
Advisors: Cynthia Ehmes, Snyder Biza, Myeong-Ho Yeo

Supported by
USGS

FSM National Government
US Geological Survey
W/RII 104-B Program

islandatlas.org

☆ Data used in this atlas are from a variety of sources. They include IREI, USGS, NOAA, USDA-NRCS/USFS, PDC, The Nature Conservancy, and the governments of FSM and Chuuk State. For the specific data used in this map, please see www.islandatlas.org/sources

✉ IREI
PO Box PS 303
Palikir, Pohnpei
FM 96941

irei@islandresearch.org
www.islandresearch.org
www.facebook.com/irei.micronesia
www.youtube.com/user/IREIvideos

! This map is for educational and awareness purposes only. It contains no definitive positional or attribute information. See the full disclaimer at islandatlas.org/disclaimer

Location: White outline indicates the Federated States of Micronesia. Red rectangle indicates the approximate extent of Chuuk State.

📖 GCS, WGS_1984

📅 Last updated: 03/2023