

ANT And

REEF GEOMORPHOLOGY



6° 50' N

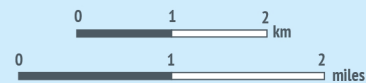
6° 47' 30" N

6° 45' N

6° 42' 30" N



- REEF SLOPE
- SHELTERED REEF SLOPE
- REEF CREST
- OUTER REEF FLAT
- INNER REEF FLAT
- LAND
- PLATEAU
- BACK REEF SLOPE
- SHALLOW LAGOON REEF
- DEEP LAGOON REEF



DIGITAL ATLAS OF MICRONESIA

Created by
IREI

Island Research &
Education Initiative (IREI)
www.islandresearch.org



Water and Environmental
Research Institute of the
Western Pacific (WERI)
www.weriguam.org



POHNPEI MODULE OUTER ISLANDS UNIT

Chief editor
Co-editor
Programmer
Cartographer
Advisors

Danko Taboroš
Maria Kottermair
Ibrahim Mohammed
Daniella Collins
Cynthia Ehmes
Snyther Biza
Myeong-Ho Yeo

Supported by



FSM National
Government



US Geological Survey
WRI 104-B Program



islandatlas.org



Data used in this atlas are from a variety of sources. They include IREI, USGS, NOAA, USDA-NRCS/USFS, PDC, The Nature Conservancy, and the governments of FSM and Pohnpei State. For the specific data used in this map, please see www.islandatlas.org/sources



This map is for educational and awareness purposes only. It contains no definitive positional or attribute information. See the full disclaimer at islandatlas.org/disclaimer

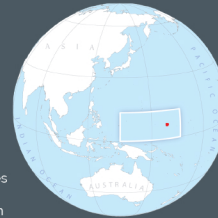


IREI
PO Box PS 303
Palikir, Pohnpei
FM 96941

irei@islandresearch.org
www.islandresearch.org
www.facebook.com/irei.micronesia
www.youtube.com/user/IREIvideos



Location:
Rectangle
indicates the
Federated
States of
Micronesia.
Red dot indicates
the location of
the island shown
on the main map.



UTM, 57N
GCS_WGS_1984



Last updated:
10/2022

154° 43' 20" E

154° 45' E

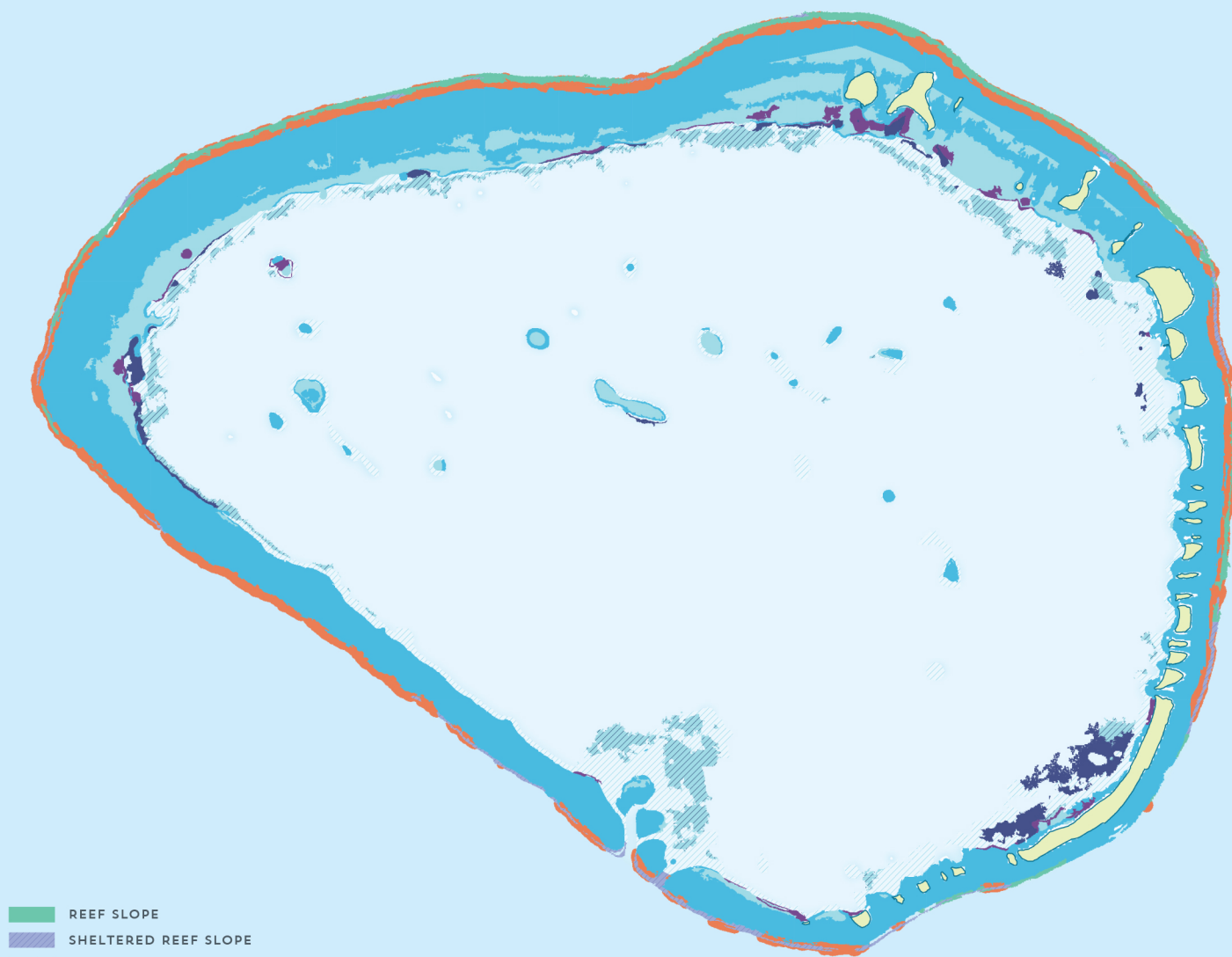
154° 46' 40" E

154° 48' 20" E

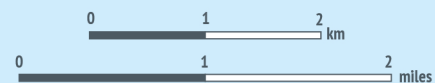
KAPINGAMARANGI

Kilinit

REEF GEOMORPHOLOGY



- REEF SLOPE
- SHELTERED REEF SLOPE
- REEF CREST
- OUTER REEF FLAT
- INNER REEF FLAT
- LAND
- PLATEAU
- BACK REEF SLOPE
- SHALLOW LAGOON REEF
- DEEP LAGOON REEF



**DIGITAL
ATLAS OF
MICRONESIA**

Created by
IREI

Island Research &
Education Initiative (IREI)
www.islandresearch.org



Water and Environmental
Research Institute of the
Western Pacific (WERI)
www.weriguam.org



**POHNPEI MODULE
OUTER ISLANDS UNIT**

Chief editor
Co-editor
Programmer
Cartographer
Advisors

Danko Taboroš
Maria Kottermair
Ibrahim Mohammed
Daniella Collins
Cynthia Bines
Snyther Biza
Myeong-Ho Yeo

Supported by



**FSM National
Government**



US Geological Survey
WRI 104-B Program



islandatlas.org



Data used in this atlas are from a variety of sources. They include IREI, USGS, NOAA, USDA-NRCS/USFS, PDC, The Nature Conservancy, and the governments of FSM and Pohnpei State. For the specific data used in this map, please see www.islandatlas.org/sources



This map is for educational and awareness purposes only. It contains no definitive positional or attribute information. See the full disclaimer at islandatlas.org/disclaimer



IREI
PO Box PS 303
Palikir, Pohnpei
FM 96941

irei@islandresearch.org
www.islandresearch.org
www.facebook.com/irei.micronesia
www.youtube.com/user/IREIvideos



Location:
Rectangle
indicates the
Federated
States of
Micronesia.
Red dot indicates
the location of
the island shown
on the main map.



UTM_56N
GCS_WGS_1984



Last updated:
10/2022

MINTO

Mindo

REEF GEOMORPHOLOGY



- REEF SLOPE
- SHELTERED REEF SLOPE
- REEF CREST
- OUTER REEF FLAT
- INNER REEF FLAT
- BACK REEF SLOPE
- SHALLOW LAGOON REEF
- DEEP LAGOON REEF



**DIGITAL
ATLAS OF
MICRONESIA**

Created by
irei

Island Research &
Education Initiative (IREI)
www.islandresearch.org



Water and Environmental
Research Institute of the
Western Pacific (WERI)
www.weriguam.org



**POHNPEI MODULE
OUTER ISLANDS UNIT**

Chief editor
Co-editor
Programmer
Cartographer
Advisors

Danko Taboroš
Maria Kottermair
Ibrahim Mohammed
Daniella Collins
Cynthia Ehmes
Snyther Biza
Myeong-Ho Yeo

Supported by



**FSM National
Government**



US Geological Survey
WRI 104-B Program



islandatlas.org



Data used in this atlas are from a variety of sources. They include IREI, USGS, NOAA, USDA-NRCS/USFS, PDC, The Nature Conservancy, and the governments of FSM and Pohnpei State. For the specific data used in this map, please see www.islandatlas.org/sources



This map is for educational and awareness purposes only. It contains no definitive positional or attribute information. See the full disclaimer at islandatlas.org/disclaimer

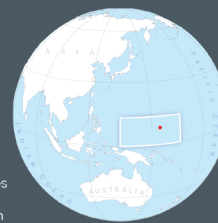


IREI
PO Box PS 303
Palikir, Pohnpei
FM 96941

irei@islandresearch.org
www.islandresearch.org
www.facebook.com/irei.micronesia
www.youtube.com/user/IREIvideos



Location:
Rectangle indicates the Federated States of Micronesia. Red dot indicates the location of the island shown on the main map.



UTM_56N
GCS_WGS_1984



Last updated:
10/2022

MOKIL

Mwoakilloa

REEF GEOMORPHOLOGY




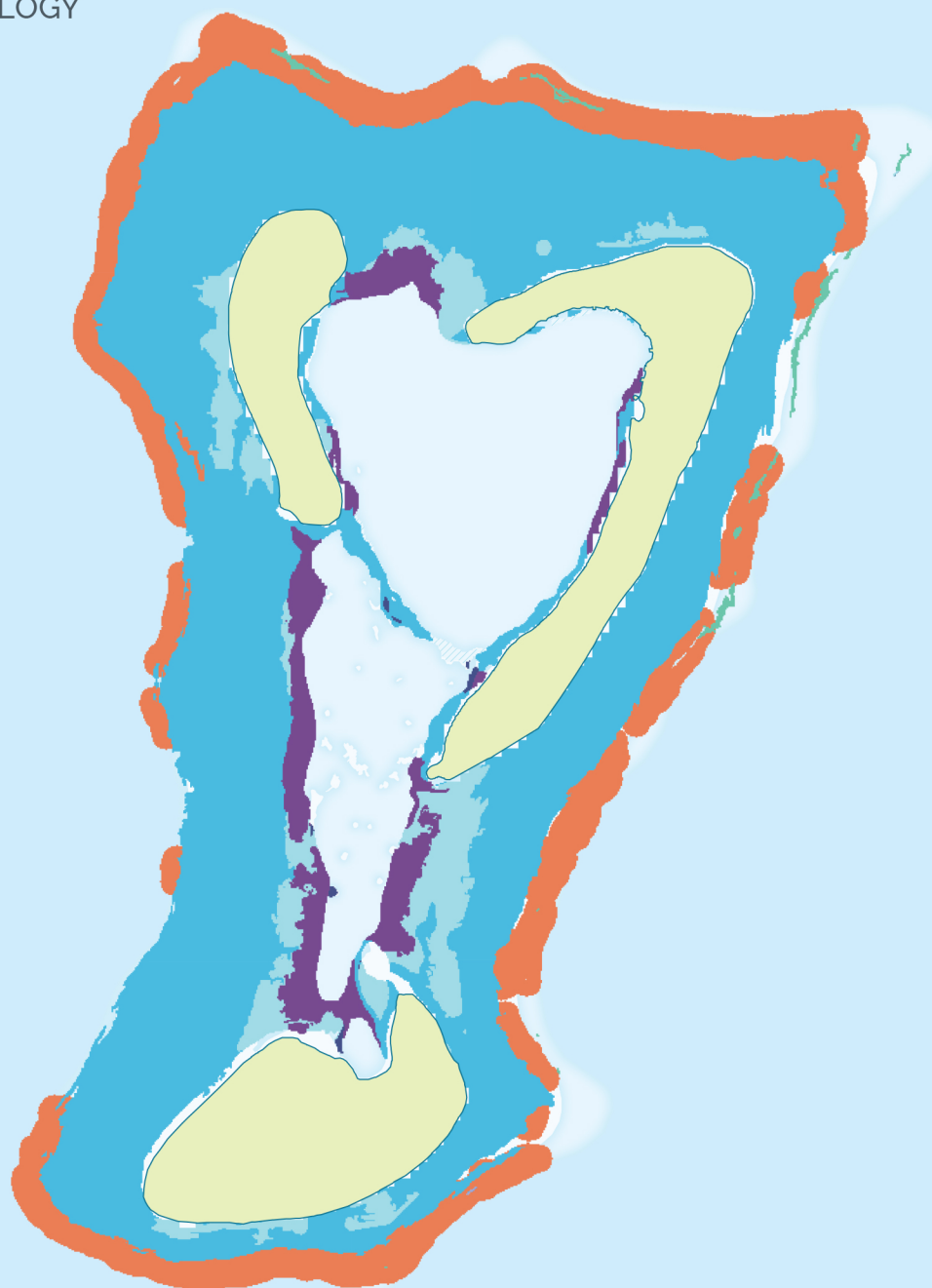
6° 42' 30" N

6° 41' 40" N

6° 40' 50" N

6° 40' N

-  REEF SLOPE
-  SHELTERED REEF SLOPE
-  REEF CREST
-  OUTER REEF FLAT
-  INNER REEF FLAT
-  LAND
-  PLATEAU
-  BACK REEF SLOPE
-  SHALLOW LAGOON REEF
-  DEEP LAGOON REEF



**DIGITAL
ATLAS OF
MICRONESIA**

Created by
IREI

Island Research &
Education Initiative (IREI)
www.islandresearch.org



Water and Environmental
Research Institute of the
Western Pacific (WERI)
www.werigum.org



**POHNPEI MODULE
OUTER ISLANDS UNIT**

Chief editor
Co-editor
Programmer
Cartographer
Advisors

Danko Taborosi
Maria Kottermair
Ibrahim Mohammed
Daniella Collins
Cynthia Ehmes
Snyther Biza
Myeong-Ho Yeo

Supported by



**FSM National
Government**



US Geological Survey
WRII 104-B Program

 **islandatlas.org**



Data used in this atlas are from a variety of sources. They include IREI, USGS, NOAA, USDA-NRCS/USFS, PDC, The Nature Conservancy, and the governments of FSM and Pohnpei State. For the specific data used in this map, please see www.islandatlas.org/sources



IREI
PO Box PS 303
Palikir, Pohnpei
FM 96941

irei@islandresearch.org
www.islandresearch.org
www.facebook.com/irei.micronesia
www.youtube.com/user/IREIvideos



This map is for educational and awareness purposes only. It contains no definitive positional or attribute information. See the full disclaimer at islandatlas.org/disclaimer



Location:
Rectangle
indicates the
Federated
States of
Micronesia.
Red dot indicates
the location of
the island shown
on the main map.



UTM_57N
GCS_WGS_1984



Last updated:
10/2022

154° 54' 40" E

154° 56' E

154° 57' 20" E

154° 58' 40" E

NUKUORO

Madalama

REEF GEOMORPHOLOGY


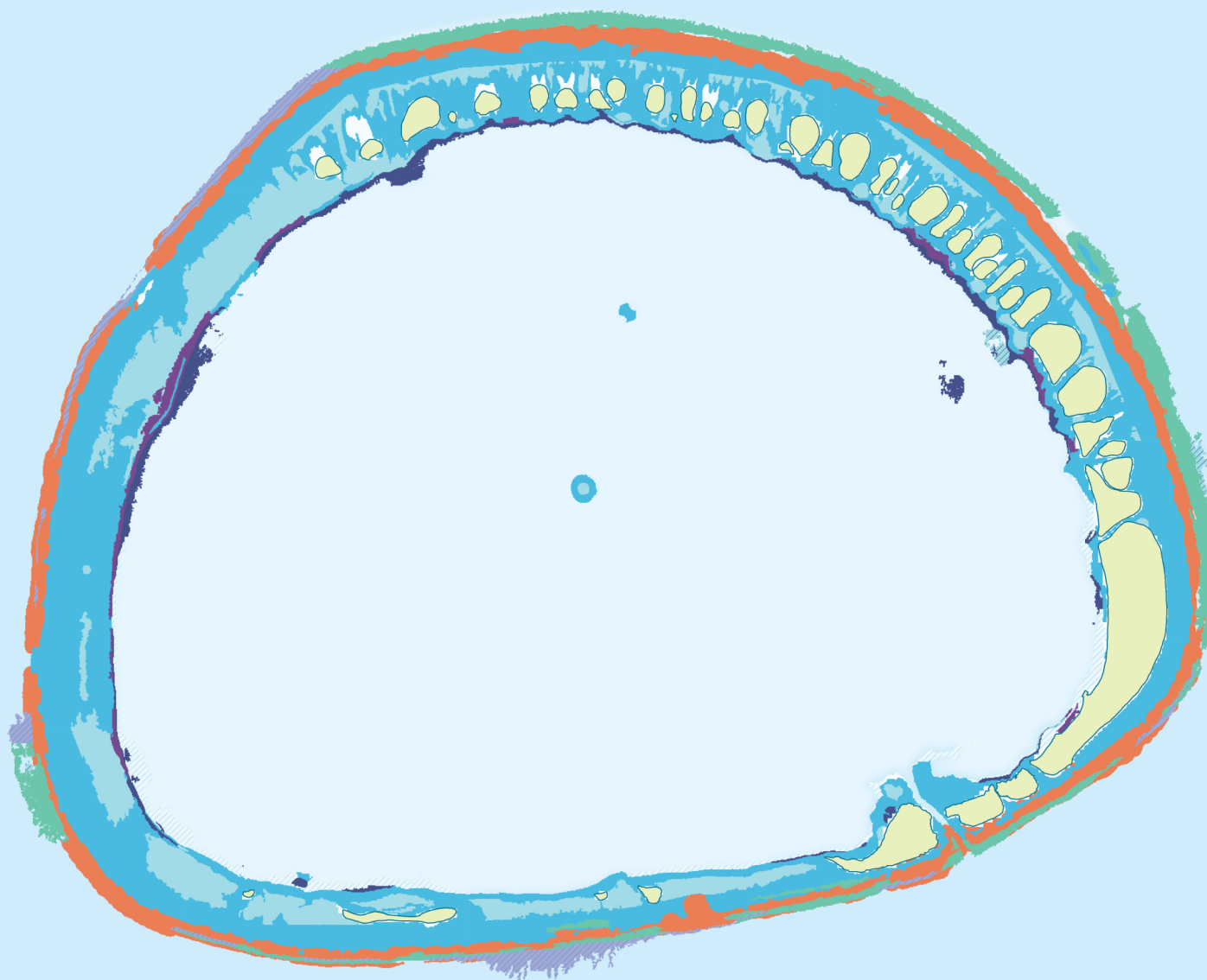


3° 55' 20" N

3° 52' N

3° 50' 40" N

3° 49' 20" N



**DIGITAL
ATLAS OF
MICRONESIA**

Created by
IREI

Island Research &
Education Initiative (IREI)
www.islandresearch.org



Water and Environmental
Research Institute of the
Western Pacific (WERI)
www.weriguam.org



**POHNPEI MODULE
OUTER ISLANDS UNIT**

Chief editor
Co-editor
Programmer
Cartographer
Advisors

Danko Taboroš
Maria Kottermair
Ibrahim Mohammed
Daniella Collins
Cynthia Ehmes
Snyther Biza
Myeong-Ho Yeo

Supported by



**FSM National
Government**



US Geological Survey
WRI 104-B Program



islandatlas.org



Data used in this atlas are from a variety of sources. They include IREI, USGS, NOAA, USDA-NRCS/USFS, PDC, The Nature Conservancy, and the governments of FSM and Pohnpei State. For the specific data used in this map, please see www.islandatlas.org/sources



This map is for educational and awareness purposes only. It contains no definitive positional or attribute information. See the full disclaimer at islandatlas.org/disclaimer

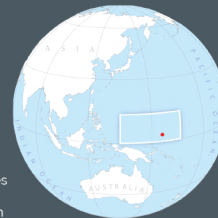


IREI
PO Box PS 303
Palikir, Pohnpei
FM 96941

irei@islandresearch.org
www.islandresearch.org
www.facebook.com/irei.micronesia
www.youtube.com/user/IREIvideos



Location:
Rectangle indicates the Federated States of Micronesia. Red dot indicates the location of the island shown on the main map.



UTM_56N
GCS_WGS_1984



Last updated:
10/2022

155° 10' E

155° 15' E

155° 20' E

155° 25' E

OROLUK

Ololuk / Oroluuk

REEF GEOMORPHOLOGY



7° 40' N

7° 35' N

7° 30' N

7° 25' N



- REEF SLOPE
- SHELTERED REEF SLOPE
- REEF CREST
- OUTER REEF FLAT
- INNER REEF FLAT
- LAND
- PLATEAU
- BACK REEF SLOPE
- SHALLOW LAGOON REEF
- DEEP LAGOON REEF



**DIGITAL
ATLAS OF
MICRONESIA**

Created by

irei

Island Research &
Education Initiative (IREI)
www.islandresearch.org



Water and Environmental
Research Institute of the
Western Pacific (WERI)
www.weriguam.org



**POHNPET MODULE
OUTER ISLANDS UNIT**

Chief editor
Co-editor
Programmer
Cartographer
Advisors

Danko Taborosi
Maria Kottermair
Ibrahim Mohammed
Daniella Collins
Cynthia Ehmes
Snyther Biza
Myeong-Ho Yeo

Supported by



**FSM National
Government**



US Geological Survey
WRI 104-B Program



islandatlas.org



Data used in this atlas are from a variety of sources. They include IREI, USGS, NOAA, USDA-NRCS/USFS, PDC, The Nature Conservancy, and the governments of FSM and Pohnpei State. For the specific data used in this map, please see www.islandatlas.org/sources



IREI
PO Box PS 303
Palikir, Pohnpei
FM 96941

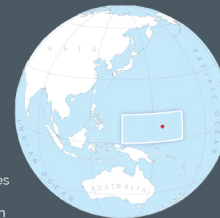
irei@islandresearch.org
www.islandresearch.org
www.facebook.com/irei.micronesia
www.youtube.com/user/IREIvideos



This map is for educational and awareness purposes only. It contains no definitive positional or attribute information. See the full disclaimer at islandatlas.org/disclaimer



Location:
Rectangle indicates the Federated States of Micronesia. Red dot indicates the location of the island shown on the main map.



UTM_56N
GCS_WGS_1984

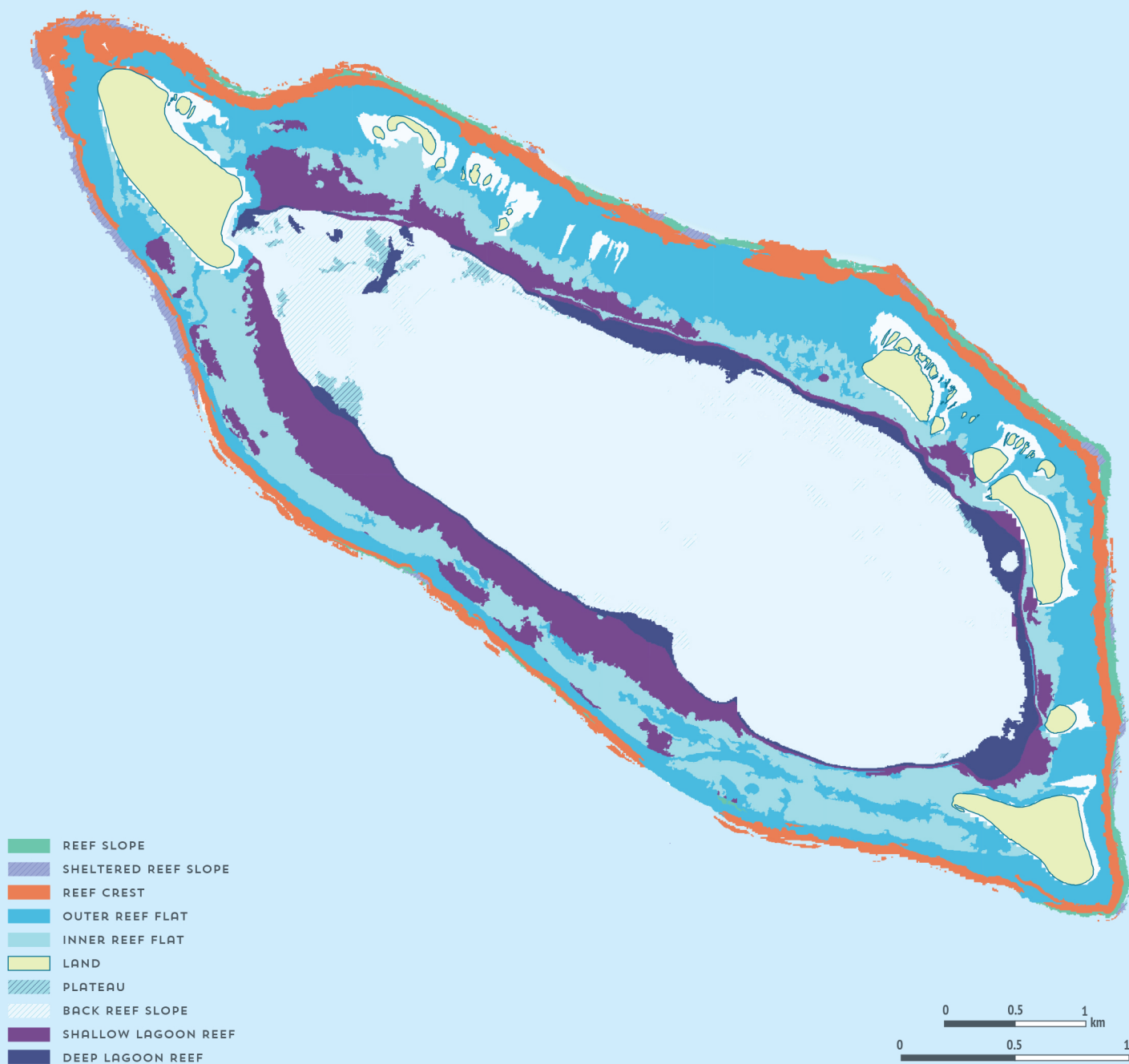


Last updated:
10/2022

PAKIN

Pakein / Pakihn

REEF GEOMORPHOLOGY



7° 05' 20" N

7° 04' N

7° 02' 40" N

7° 01' 20" N



DIGITAL
ATLAS OF
MICRONESIA

Created by



Island Research &
Education Initiative (IREI)
www.islandresearch.org



Water and Environmental
Research Institute of the
Western Pacific (WERI)
www.weriguam.org



POHNPET MODULE
OUTER ISLANDS UNIT

Chief editor
Co-editor
Programmer
Cartographer
Advisors

Danko Taboroš
Maria Kottermair
Ibrahim Mohammed
Daniella Collins
Cynthia Ehmes
Snyther Biza
Myeong-Ho Yeo

Supported by



FSM National
Government



US Geological Survey
WRI 104-B Program



islandatlas.org



Data used in this atlas are from a variety of sources. They include IREI, USGS, NOAA, USDA-NRCS/USFS, PDC, The Nature Conservancy, and the governments of FSM and Pohnpei State. For the specific data used in this map, please see www.islandatlas.org/sources



IREI
PO Box PS 303
Palikir, Pohnpei
FM 96941

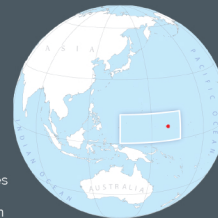
irei@islandresearch.org
www.islandresearch.org
www.facebook.com/irei.micronesia
www.youtube.com/user/IREIvideos



This map is for educational and awareness purposes only. It contains no definitive positional or attribute information. See the full disclaimer at islandatlas.org/disclaimer



Location:
Rectangle indicates the Federated States of Micronesia. Red dot indicates the location of the island shown on the main map.



UTM_57N
GCS_WGS_1984



Last updated:
10/2022

160° 40' 50" E

160° 41' 40" E

160° 42' 30" E

160° 43' 20" E

PINGELAP

Pingilap

REEF GEOMORPHOLOGY

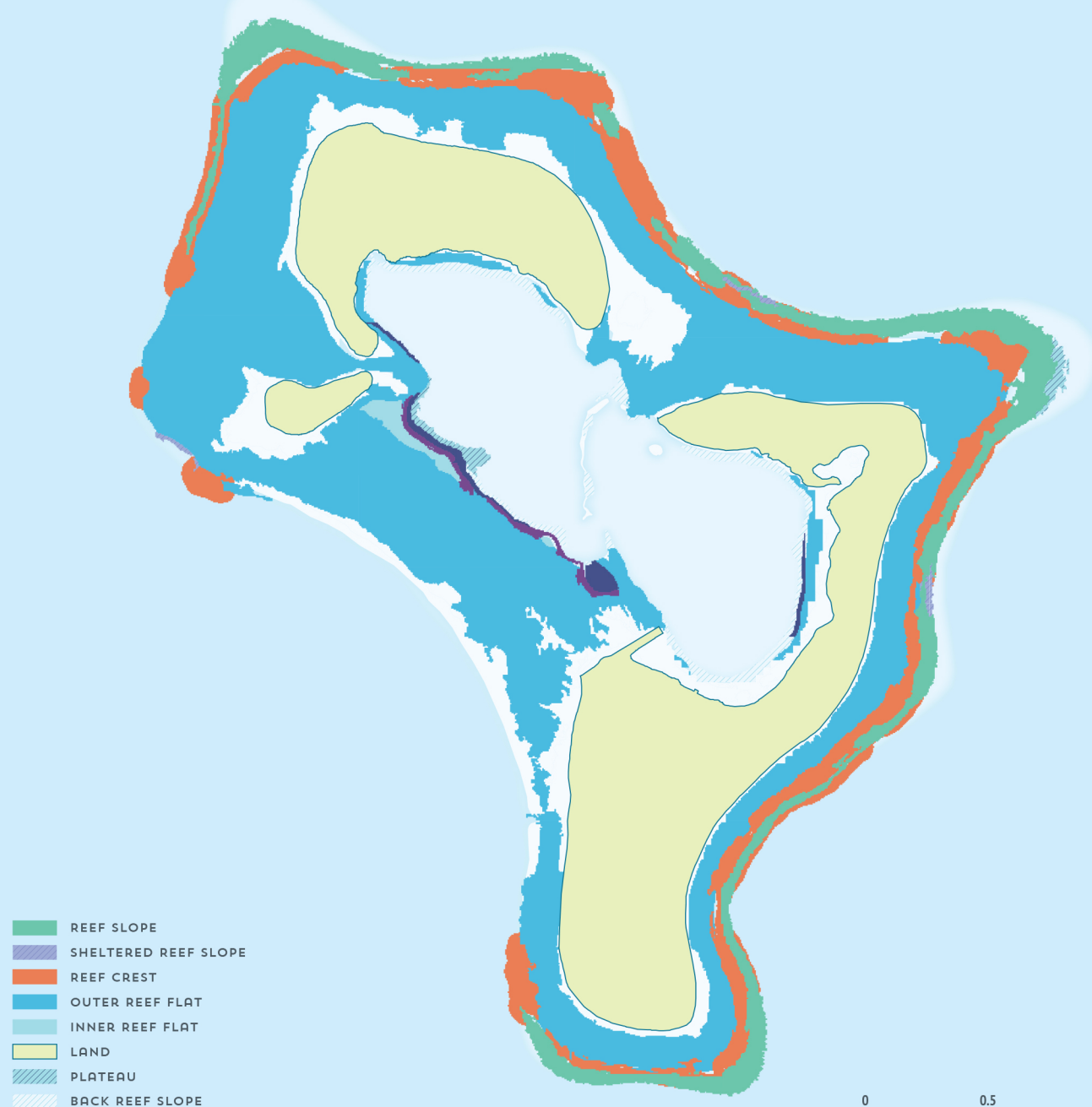


6° 14' 10" N


6° 13' 20" N

6° 12' 30" N

6° 11' 40" N



- REEF SLOPE
- SHELTERED REEF SLOPE
- REEF CREST
- OUTER REEF FLAT
- INNER REEF FLAT
- LAND
- PLATEAU
- BACK REEF SLOPE
- SHALLOW LAGOON REEF
- DEEP LAGOON REEF



**DIGITAL
ATLAS OF
MICRONESIA**



Created by
**Island Research &
Education Initiative (IREI)**
www.islandresearch.org



**Water and Environmental
Research Institute of the
Western Pacific (WERI)**
www.weriguam.org



**POHNPEI MODULE
OUTER ISLANDS UNIT**

Chief editor
Co-editor
Programmer
Cartographer
Advisors

Danko Taborosi
Maria Kottermair
Ibrahim Mohammed
Daniella Collins
Cynthia Bines
Snyther Biza
Myeong-Ho Yeo

Supported by



**FSM National
Government**



US Geological Survey
WRRI 104-B Program



islandatlas.org



Data used in this atlas are from a variety of sources. They include IREI, USGS, NOAA, USDA-NRCS/USFS, PDC, The Nature Conservancy, and the governments of FSM and Pohnpei State. For the specific data used in this map, please see www.islandatlas.org/sources



This map is for educational and awareness purposes only. It contains no definitive positional or attribute information. See the full disclaimer at islandatlas.org/disclaimer



IREI
PO Box PS 303
Palikir, Pohnpei
FM 96941

irei@islandresearch.org
www.islandresearch.org
www.facebook.com/irei.micronesia
www.youtube.com/user/IREIvideos



Location:
Rectangle indicates the Federated States of Micronesia. Red dot indicates the location of the island shown on the main map.



UTM_57N
GCS_WGS_1984



Last updated:
10/2022

157° 09' E

157° 12' E

157° 15' E

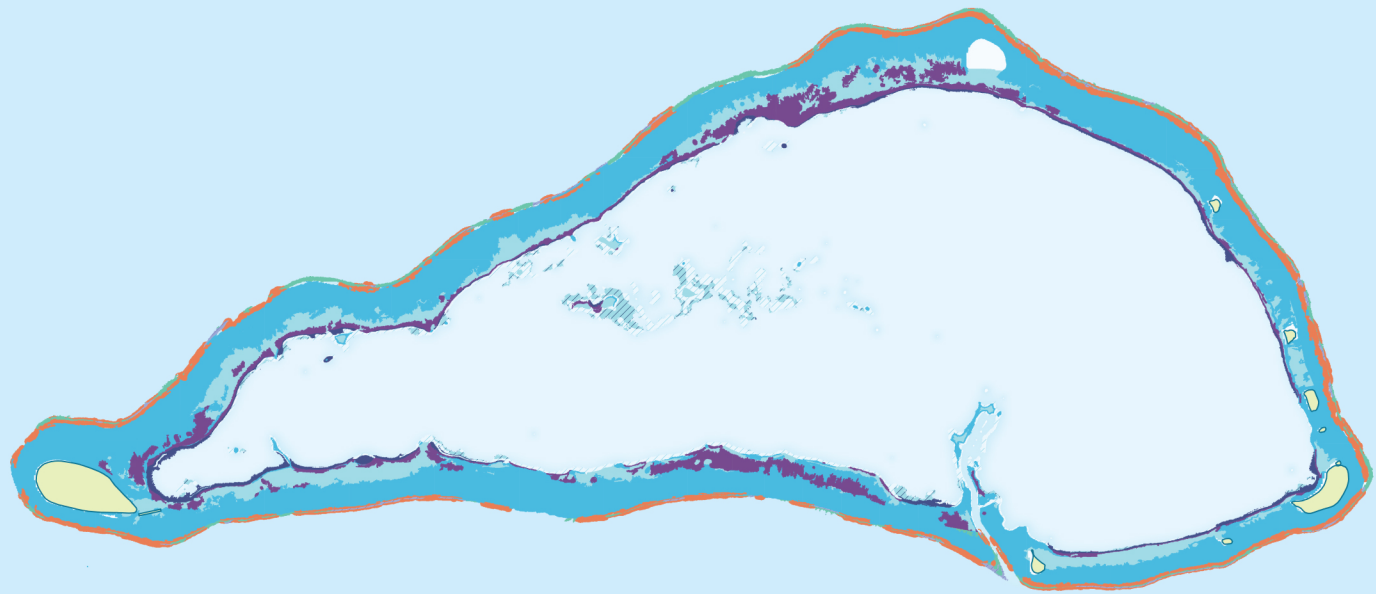
157° 18' E

157° 21' E

NGATIK

Sapwuahfik

REEF GEOMORPHOLOGY



- REEF SLOPE
- SHELTERED REEF SLOPE
- REEF CREST
- OUTER REEF FLAT
- INNER REEF FLAT
- LAND
- PLATEAU
- BACK REEF SLOPE
- SHALLOW LAGOON REEF
- DEEP LAGOON REEF



**DIGITAL
ATLAS OF
MICRONESIA**

Created by
IREI

Island Research &
Education Initiative (IREI)
www.islandresearch.org



Water and Environmental
Research Institute of the
Western Pacific (WERI)
www.werigum.org



**POHNPEI MODULE
OUTER ISLANDS UNIT**

Chief editor
Co-editor
Programmer
Cartographer
Advisors

Danko Taborosi
Maria Kottermair
Ibrahim Mohammed
Daniella Collins
Cynthia Ehmes
Snyther Biza
Myeong-Ho Yeo

Supported by



**FSM National
Government**



US Geological Survey
WRII 104-B Program



islandatlas.org



Data used in this atlas are from a variety of sources. They include IREI, USGS, NOAA, USDA-NRCS/USFS, PDC, The Nature Conservancy, and the governments of FSM and Pohnpei State. For the specific data used in this map, please see www.islandatlas.org/sources



This map is for educational and awareness purposes only. It contains no definitive positional or attribute information. See the full disclaimer at islandatlas.org/disclaimer



IREI
PO Box PS 303
Palikir, Pohnpei
FM 96941

irei@islandresearch.org
www.islandresearch.org
www.facebook.com/irei.micronesia
www.youtube.com/user/IREIvideos



Location:
Rectangle
indicates the
Federated
States of
Micronesia.
Red dot indicates
the location of
the island shown
on the main map.



UTM_57N
GCS_WGS_1984



Last updated:
10/2022