

157° 55' E

157° 57' 30" E

158° 00' E

ANT And VEGETATION

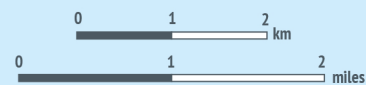


6° 50' N

6° 47' 30" N

6° 45' N

6° 42' 30" N



**DIGITAL
ATLAS OF
MICRONESIA**

Created by
irei

Island Research &
Education Initiative (IREI)
www.islandresearch.org



Water and Environmental
Research Institute of the
Western Pacific (WERI)
www.weriguam.org



**POHNPEI MODULE
OUTER ISLANDS UNIT**

Chief editor
Co-editor
Programmer
Cartographer
Advisors

Danko Taboroš
Maria Kottermair
Ibrahim Mohammed
Daniella Collins
Cynthia Ehmes
Snyther Biza
Myeong-Ho Yeo

Supported by



**FSM National
Government**



US Geological Survey
WRII 104-B Program



islandatlas.org



Data used in this atlas are
from a variety of sources.
They include IREI, USGS,
NOAA, USDA-NRCS/USFS,
PDC, The Nature Conservancy,
and the governments of FSM and
Pohnpei State. For the specific
data used in this map, please see
www.islandatlas.org/sources



This map is for educational and awareness purposes only.
It contains no definitive positional or attribute information.
See the full disclaimer at islandatlas.org/disclaimer



IREI
PO Box PS 303
Palikir, Pohnpei
FM 96941

irei@islandresearch.org
www.islandresearch.org
www.facebook.com/irei.micronesia
www.youtube.com/user/IREIvideos



Location:
Rectangle
indicates the
Federated
States of
Micronesia.
Red dot indicates
the location of
the island shown
on the main map.



UTM_57N
GCS_WGS_1984



Last updated:
10/2022

154° 43' 20" E

154° 45' E

154° 46' 40" E

154° 48' 20" E

KAPINGAMARANGI

Kilinit

VEGETATION



1° 06' 40" N

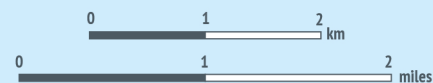
1° 05' N

1° 03' 20" N

1° 01' 40" N

N

- MIXED FOREST
- OPEN VEGETATION
- WETLAND
- BEACH



**DIGITAL
ATLAS OF
MICRONESIA**

Created by
irei

Island Research &
Education Initiative (IREI)
www.islandresearch.org



Water and Environmental
Research Institute of the
Western Pacific (WERI)
www.weripac.org



**POHNPEI MODULE
OUTER ISLANDS UNIT**

Chief editor
Co-editor
Programmer
Cartographer
Advisors

Danko Taboroš
Maria Kottermair
Ibrahim Mohammed
Daniella Collins
Cynthia Ehmes
Snyther Biza
Myeong-Ho Yeo

Supported by



**FSM National
Government**



US Geological Survey
WRII 104-B Program



islandatlas.org



Data used in this atlas are from a variety of sources. They include IREI, USGS, NOAA, USDA-NRCS/USFS, PDC, The Nature Conservancy, and the governments of FSM and Pohnpei State. For the specific data used in this map, please see www.islandatlas.org/sources



This map is for educational and awareness purposes only. It contains no definitive positional or attribute information. See the full disclaimer at islandatlas.org/disclaimer



IREI
PO Box PS 303
Palikir, Pohnpei
FM 96941

irei@islandresearch.org
www.islandresearch.org
www.facebook.com/irei.micronesia
www.youtube.com/user/IREIvideos



Location:
Rectangle indicates the Federated States of Micronesia. Red dot indicates the location of the island shown on the main map.



UTM_56N
GCS_WGS_1984



Last updated:
10/2022

159° 44' 10" E

159° 45' E


159° 45' 50" E

159° 46' 40" E

MOKIL

Mwoakilloa

VEGETATION



**DIGITAL
ATLAS OF
MICRONESIA**

Created by
irei

Island Research &
Education Initiative (IREI)
www.islandresearch.org



Water and Environmental
Research Institute of the
Western Pacific (WERI)
www.weriguam.org



**POHNPEI MODULE
OUTER ISLANDS UNIT**

Chief editor
Co-editor
Programmer
Cartographer
Advisors

Danko Taborosi
Maria Kottermair
Ibrahim Mohammed
Daniella Collins
Cynthia Ehmes
Snyther Biza
Myeong-Ho Yeo

Supported by



**FSM National
Government**



US Geological Survey
WRI 104-B Program

 **islandatlas.org**



Data used in this atlas are from a variety of sources. They include IREI, USGS, NOAA, USDA-NRCS/USFS, PDC, The Nature Conservancy, and the governments of FSM and Pohnpei State. For the specific data used in this map, please see www.islandatlas.org/sources



This map is for educational and awareness purposes only. It contains no definitive positional or attribute information. See the full disclaimer at islandatlas.org/disclaimer



IREI
PO Box PS 303
Palikir, Pohnpei
FM 96941

irei@islandresearch.org
www.islandresearch.org
www.facebook.com/irei.micronesia
www.youtube.com/user/IREIvideos



Location:
Rectangle
indicates the
Federated
States of
Micronesia.
Red dot indicates
the location of
the island shown
on the main map.



UTM_57N
GCS_WGS_1984



Last updated:
10/2022

154° 54' 40" E

154° 56' E

154° 57' 20" E

154° 58' 40" E

NUKUORO

Madalama

VEGETATION

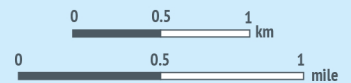
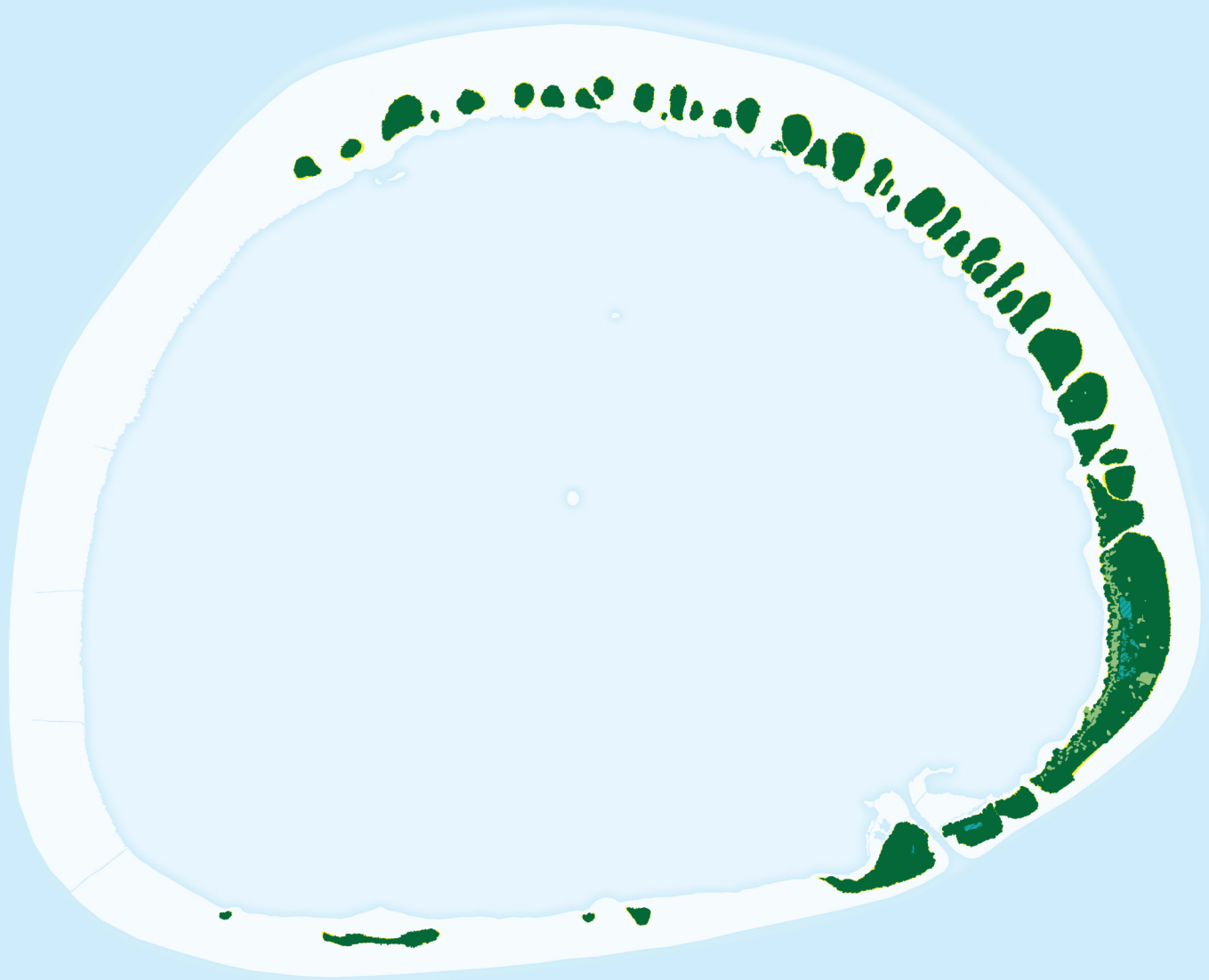


3° 55' 20" N

3° 52' N

3° 50' 40" N

3° 49' 20" N



**DIGITAL
ATLAS OF
MICRONESIA**

Created by
irei

Island Research &
Education Initiative (IREI)
www.islandresearch.org



Water and Environmental
Research Institute of the
Western Pacific (WERI)
www.weriguam.org



**POHNPET MODULE
OUTER ISLANDS UNIT**

Chief editor
Co-editor
Programmer
Cartographer
Advisors

Danko Taborosi
Maria Kottermair
Ibrahim Mohammed
Daniella Collins
Cynthia Bines
Synther Biza
Myeong-Ho Yeo

Supported by



**FSM National
Government**



US Geological Survey
WRII 104-B Program



islandatlas.org



Data used in this atlas are
from a variety of sources.
They include IREI, USGS,
NOAA, USDA-NRCS/USFS,
PDC, The Nature Conservancy,
and the governments of FSM and
Pohnpei State. For the specific
data used in this map, please see
www.islandatlas.org/sources



IREI
PO Box PS 303
Palikir, Pohnpei
FM 96941

irei@islandresearch.org
www.islandresearch.org
www.facebook.com/irei.micronesia
www.youtube.com/user/IREIvideos



This map is for educational and awareness purposes only.
It contains no definitive positional or attribute information.
See the full disclaimer at islandatlas.org/disclaimer



Location:
Rectangle
indicates the
Federated
States of
Micronesia.
Red dot indicates
the location of
the island shown
on the main map.



UTM_56N
GCS_WGS_1984



Last updated:
10/2022

155° 10' E

155° 15' E

155° 20' E

155° 25' E

OROLUK

Ololuk / Oroluuk

VEGETATION



7° 40' N

7° 35' N

7° 30' N

7° 25' N



MIXED FOREST
BEACH



**DIGITAL
ATLAS OF
MICRONESIA**

Created by



**Island Research &
Education Initiative (IREI)**
www.islandresearch.org



**Water and Environmental
Research Institute of the
Western Pacific (WERI)**
www.weriguam.org



**POHNPEI MODULE
OUTER ISLANDS UNIT**

Chief editor
Co-editor
Programmer
Cartographer
Advisors

Danko Taboroš
Maria Kottermair
Ibrahim Mohammed
Daniella Collins
Cynthia Ehmes
Snyther Biza
Myeong-Ho Yeo

Supported by



**FSM National
Government**



US Geological Survey
WRI 104-B Program



islandatlas.org



Data used in this atlas are from a variety of sources. They include IREI, USGS, NOAA, USDA-NRCS/USFS, PDC, The Nature Conservancy, and the governments of FSM and Pohnpei State. For the specific data used in this map, please see www.islandatlas.org/sources



IREI
PO Box PS 303
Palikir, Pohnpei
FM 96941

irei@islandresearch.org
www.islandresearch.org
www.facebook.com/irei.micronesia
www.youtube.com/user/IREIvideos



This map is for educational and awareness purposes only. It contains no definitive positional or attribute information. See the full disclaimer at islandatlas.org/disclaimer



Location:
Rectangle indicates the Federated States of Micronesia. Red dot indicates the location of the island shown on the main map.



UTM_56N
GCS_WGS_1984



Last updated:
10/2022

157° 46' 40" E

157° 48" E

157° 49' 20" E

PAKIN

Pakein / Pakihn

VEGETATION



MIXED FOREST
 OPEN VEGETATION
 WETLAND
 BEACH

0 0.5 1 km
 0 0.5 1 mile



**DIGITAL
ATLAS OF
MICRONESIA**

Created by
irei

Island Research &
Education Initiative (IREI)
www.islandresearch.org



Water and Environmental
Research Institute of the
Western Pacific (WERI)
www.weripac.org



**POHNPEI MODULE
OUTER ISLANDS UNIT**

Chief editor
Co-editor
Programmer
Cartographer
Advisors

Danko Taboroš
Maria Kottermair
Ibrahim Mohammed
Daniella Collins
Cynthia Ehmes
Snyther Biza
Myeong-Ho Yeo

Supported by



**FSM National
Government**



US Geological Survey
WRI 104-B Program

 **islandatlas.org**



Data used in this atlas are from a variety of sources. They include IREI, USGS, NOAA, USDA-NRCS/USFS, PDC, The Nature Conservancy, and the governments of FSM and Pohnpei State. For the specific data used in this map, please see www.islandatlas.org/sources



This map is for educational and awareness purposes only. It contains no definitive positional or attribute information. See the full disclaimer at islandatlas.org/disclaimer



IREI
PO Box PS 303
Palikir, Pohnpei
FM 96941

irei@islandresearch.org
www.islandresearch.org
www.facebook.com/irei.micronesia
www.youtube.com/user/IREIvideos



Location:
Rectangle indicates the Federated States of Micronesia. Red dot indicates the location of the island shown on the main map.



UTM_57N
GCS_WGS_1984



Last updated:
10/2022

160° 40' 50" E

160° 41' 40" E

160° 42' 30" E

160° 43' 20" E

PINGELAP

Pingilap

VEGETATION



6° 14' 10" N


6° 13' 20" N

6° 12' 30" N

6° 11' 40" N



- MIXED FOREST
- OPEN VEGETATION
- WETLAND
- WATER BODY
- BEACH



DIGITAL
ATLAS OF
MICRONESIA



Created by
**Island Research &
Education Initiative (IREI)**
www.islandresearch.org



Water and Environmental
Research Institute of the
Western Pacific (WERI)
www.weriguam.org



POHNPEI MODULE
OUTER ISLANDS UNIT

Chief editor
Co-editor
Programmer
Cartographer
Advisors

Danko Taborosi
Maria Kottermair
Ibrahim Mohammed
Daniella Collins
Cynthia Ehmes
Snyther Biza
Myeong-Ho Yeo

Supported by



FSM National
Government



US Geological Survey
WRI 104-B Program



islandatlas.org



Data used in this atlas are from a variety of sources. They include IREI, USGS, NOAA, USDA-NRCS/USFS, PDC, The Nature Conservancy, and the governments of FSM and Pohnpei State. For the specific data used in this map, please see www.islandatlas.org/sources



This map is for educational and awareness purposes only. It contains no definitive positional or attribute information. See the full disclaimer at islandatlas.org/disclaimer

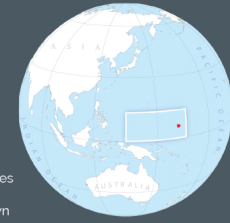


IREI
PO Box PS 303
Palikir, Pohnpei
FM 96941

irei@islandresearch.org
www.islandresearch.org
www.facebook.com/irei.micronesia
www.youtube.com/user/IREIvideos



Location:
Rectangle
indicates the
Federated
States of
Micronesia.
Red dot indicates
the location of
the island shown
on the main map.



UTM_57N
GCS_WGS_1984



Last updated:
10/2022

157° 09' E

157° 12' E

157° 15' E

157° 18' E

157° 21' E

NGATIK

Sapwuahfik

VEGETATION



**DIGITAL
ATLAS OF
MICRONESIA**

Created by
IREI

Island Research &
Education Initiative (IREI)
www.islandresearch.org



Water and Environmental
Research Institute of the
Western Pacific (WERI)
www.weriguam.org



**POHNPEI MODULE
OUTER ISLANDS UNIT**

Chief editor
Co-editor
Programmer
Cartographer
Advisors

Danko Taborosi
Maria Kottermair
Ibrahim Mohammed
Daniella Collins
Cynthia Ehmes
Snyther Biza
Myeong-Ho Yeo

Supported by



**FSM National
Government**



US Geological Survey
WRII 104-B Program



islandatlas.org



Data used in this atlas are from a variety of sources. They include IREI, USGS, NOAA, USDA-NRCS/USFS, PDC, The Nature Conservancy, and the governments of FSM and Pohnpei State. For the specific data used in this map, please see www.islandatlas.org/sources



This map is for educational and awareness purposes only. It contains no definitive positional or attribute information. See the full disclaimer at islandatlas.org/disclaimer



IREI
PO Box PS 303
Palikir, Pohnpei
FM 96941

irei@islandresearch.org
www.islandresearch.org
www.facebook.com/irei.micronesia
www.youtube.com/user/IREIvideos



Location:
Rectangle
indicates the
Federated
States of
Micronesia.
Red dot indicates
the location of
the island shown
on the main map.



UTM_57N
GCS_WGS_1984



Last updated:
10/2022