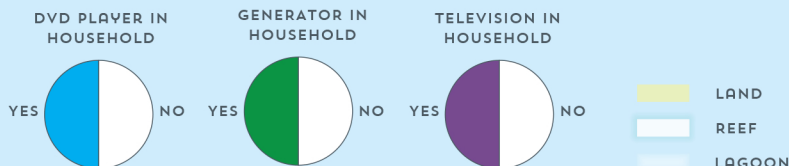
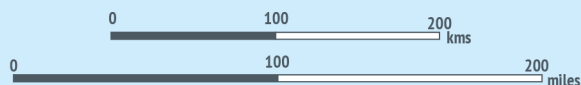
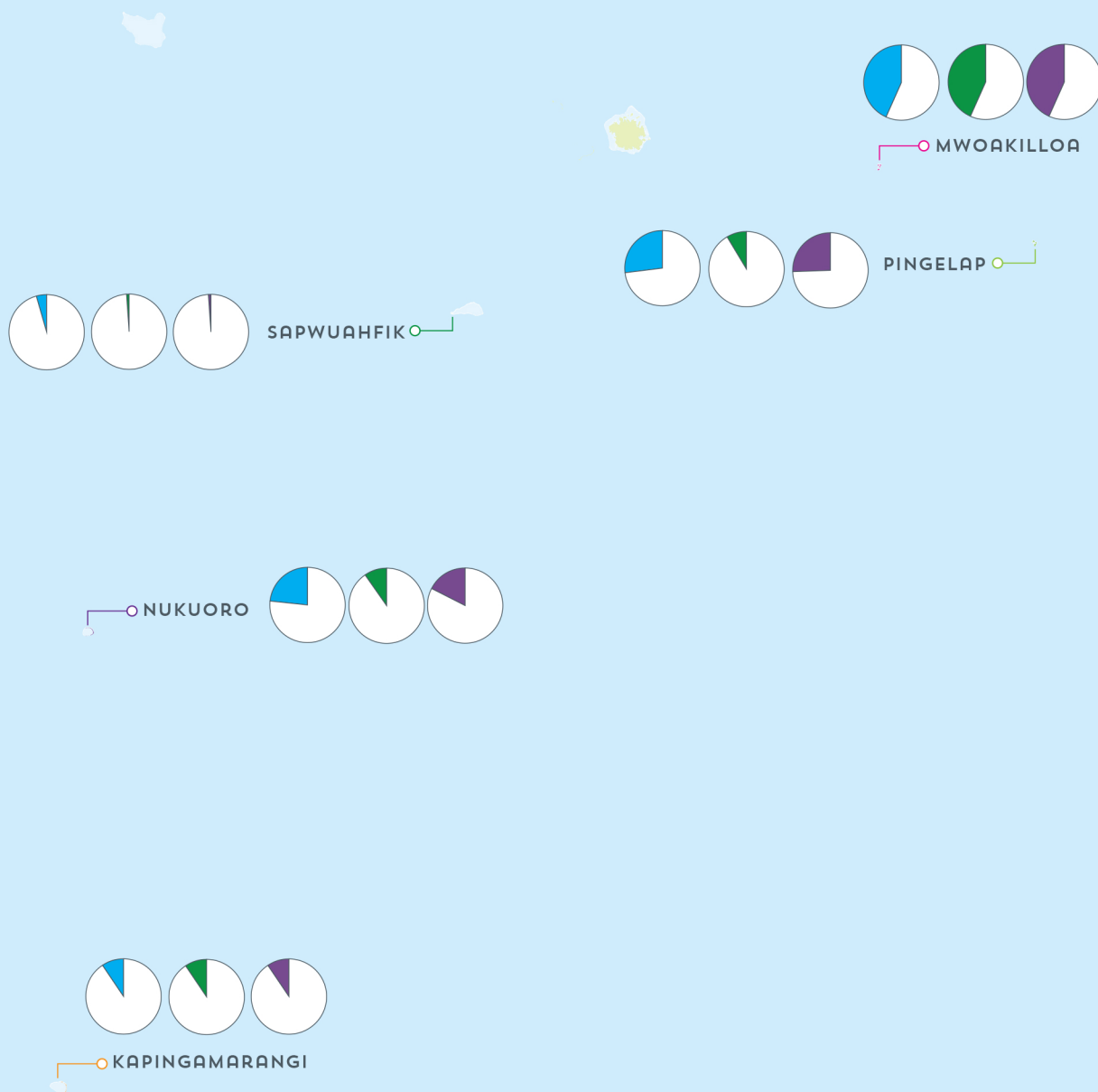


# POHNPEI STATE

HOUSEHOLDS WITH SELECTED APPLIANCES  
[2010 FSM census of population and housing]



**DIGITAL  
ATLAS OF  
MICRONESIA**

Created by



**Island Research &  
Education Initiative (IREI)**  
[www.islandresearch.org](http://www.islandresearch.org)



**Water and Environmental  
Research Institute of the  
Western Pacific (WERI)**  
[www.weriguam.org](http://www.weriguam.org)



**POHNPEI MODULE  
OUTER ISLANDS UNIT**

Chief editor  
Co-editor  
Programmer  
Cartographer  
Advisors

Danko Taboroši  
Maria Kottermair  
Ibrahim Mohammed  
Daniella Collins  
Cynthia Ehmes  
Snyther Biza  
Myeong-Ho Yeo

Supported by



**FSM National  
Government**



**US Geological Survey**  
WRR1 104-B Program



Data used in this atlas are from a variety of sources. They include IREI, USGS, NOAA, USDA-NRCS/USFS, PDC, The Nature Conservancy, and the governments of FSM and Pohnpei State. For the specific data used in this map, please see [www.islandatlas.org/sources](http://www.islandatlas.org/sources)



This map is for educational and awareness purposes only. It contains no definitive positional or attribute information. See the full disclaimer at [islandatlas.org/disclaimer](http://islandatlas.org/disclaimer)



IREI  
PO Box PS 303  
Palikir, Pohnpei  
FM 96941

[irei@islandresearch.org](mailto:irei@islandresearch.org)  
[www.islandresearch.org](http://www.islandresearch.org)  
[www.facebook.com/ireimicronesia](https://www.facebook.com/ireimicronesia)  
[www.youtube.com/user/IREIvideos](https://www.youtube.com/user/IREIvideos)



Location:  
White outline indicates the Federated States of Micronesia. Red rectangle indicates the approximate extent of Pohnpei State.



GCS  
WGS\_1984



Last updated:  
03/2023

