

157° 55' E

157° 57' 30" E

158° 00' E

# ANT And

## LOCATIONS OF HOUSES AND OTHER STRUCTURES



6° 50' N

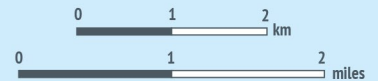
6° 47' 30" N

6° 45' N

6° 42' 30" N



- TEMPORARY STRUCTURE OR SHELTER
- LAND
- REEF
- LAGOON



**DIGITAL  
ATLAS OF  
MICRONESIA**

Created by  
**irei**

Island Research &  
Education Initiative (IREI)  
[www.islandresearch.org](http://www.islandresearch.org)



Water and Environmental  
Research Institute of the  
Western Pacific (WERI)  
[www.weriguam.org](http://www.weriguam.org)



**POHNPEI MODULE  
OUTER ISLANDS UNIT**

Chief editor  
Co-editor  
Programmer  
Cartographer  
Advisors

Danko Taboroš  
Maria Kottermair  
Ibrahim Mohammed  
Daniella Collins  
Cynthia Ehmes  
Snyther Biza  
Myeong-Ho Yeo

Supported by



**FSM National  
Government**



**US Geological Survey**  
WRI 104-B Program

 **islandatlas.org**



Data used in this atlas are from a variety of sources. They include IREI, USGS, NOAA, USDA-NRCS/USFS, PDC, The Nature Conservancy, and the governments of FSM and Pohnpei State. For the specific data used in this map, please see [www.islandatlas.org/sources](http://www.islandatlas.org/sources)



This map is for educational and awareness purposes only. It contains no definitive positional or attribute information. See the full disclaimer at [islandatlas.org/disclaimer](http://islandatlas.org/disclaimer)



IREI  
PO Box PS 303  
Palikir, Pohnpei  
FM 96941

[irei@islandresearch.org](mailto:irei@islandresearch.org)  
[www.islandresearch.org](http://www.islandresearch.org)  
[www.facebook.com/irei.micronesia](https://www.facebook.com/irei.micronesia)  
[www.youtube.com/user/IREIvideos](https://www.youtube.com/user/IREIvideos)



Location:  
Rectangle  
indicates the  
Federated  
States of  
Micronesia.  
Red dot indicates  
the location of  
the island shown  
on the main map.



UTM\_57N  
GCS\_WGS\_1984



Last updated:  
10/2022

154° 43' 20" E

154° 45' E

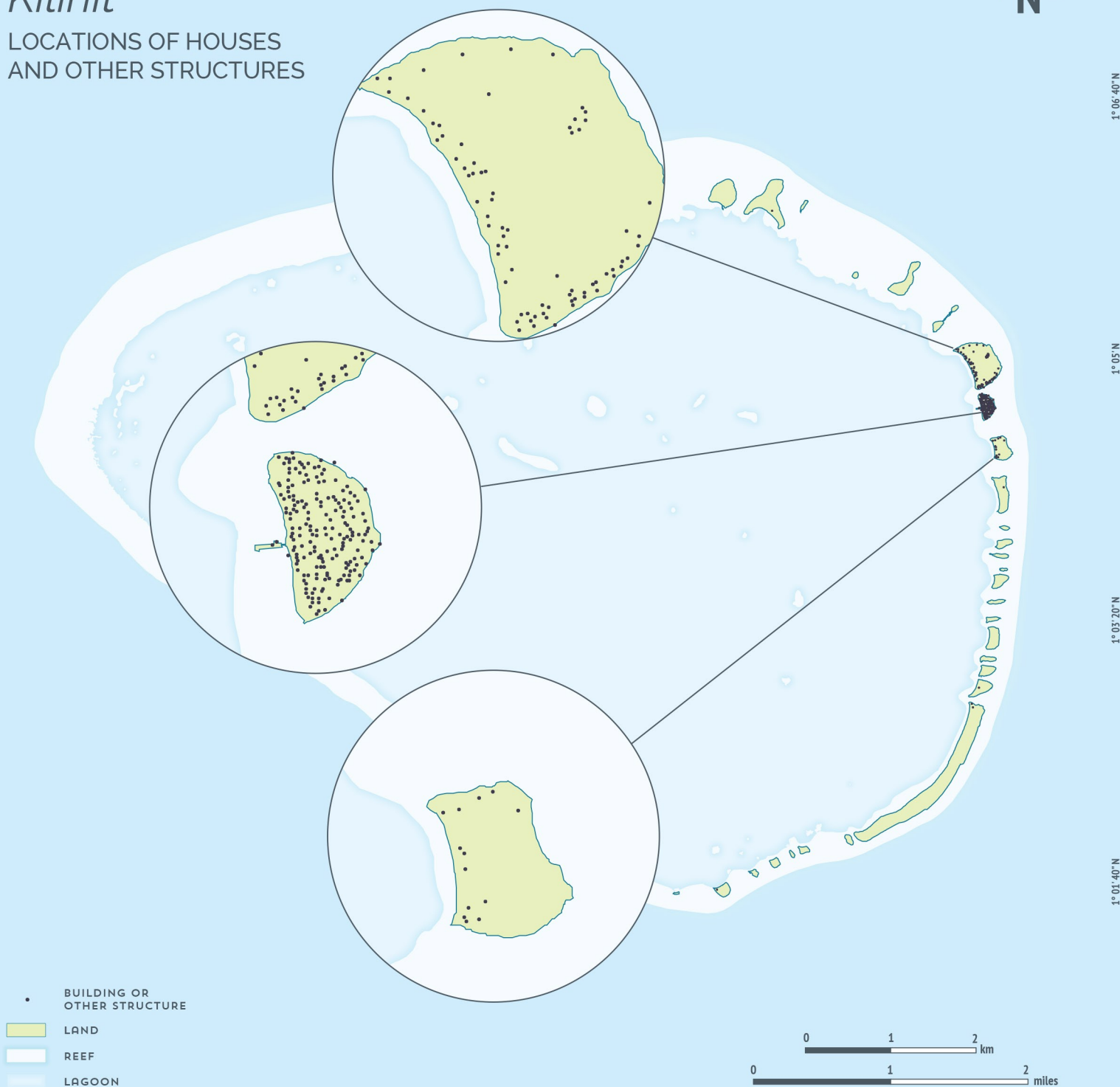
154° 46' 40" E

154° 48' 20" E

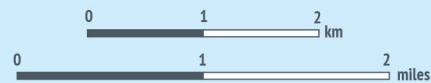
# KAPINGAMARANGI

*Kilinit*

LOCATIONS OF HOUSES  
AND OTHER STRUCTURES



- BUILDING OR OTHER STRUCTURE
- LAND
- REEF
- LAGOON



**DIGITAL  
ATLAS OF  
MICRONESIA**

Created by



**Island Research &  
Education Initiative (IREI)**  
[www.islandresearch.org](http://www.islandresearch.org)



**Water and Environmental  
Research Institute of the  
Western Pacific (WERI)**  
[www.weriguam.org](http://www.weriguam.org)



**POHNPEI MODULE  
OUTER ISLANDS UNIT**

Chief editor  
Co-editor  
Programmer  
Cartographer  
Advisors

Danko Taboroš  
Maria Kottermair  
Ibrahim Mohammed  
Daniella Collins  
Cynthia Bihmes  
Snyther Biza  
Myeong-Ho Yeo

Supported by



**FSM National  
Government**



**US Geological Survey**  
WRII 104-B Program



**islandatlas.org**



Data used in this atlas are from a variety of sources. They include IREI, USGS, NOAA, USDA-NRCS/USFS, PDC, The Nature Conservancy, and the governments of FSM and Pohnpei State. For the specific data used in this map, please see [www.islandatlas.org/sources](http://www.islandatlas.org/sources)



This map is for educational and awareness purposes only. It contains no definitive positional or attribute information. See the full disclaimer at [islandatlas.org/disclaimer](http://islandatlas.org/disclaimer)



IREI  
PO Box PS 303  
Palikir, Pohnpei  
FM 96941

[irei@islandresearch.org](mailto:irei@islandresearch.org)  
[www.islandresearch.org](http://www.islandresearch.org)  
[www.facebook.com/irei.micronesia](https://www.facebook.com/irei.micronesia)  
[www.youtube.com/user/IREIvideos](https://www.youtube.com/user/IREIvideos)



Location:  
Rectangle  
indicates the  
Federated  
States of  
Micronesia.  
Red dot indicates  
the location of  
the island shown  
on the main map.



UTM\_56N  
GCS\_WGS\_1984



Last updated:  
10/2022

# MOKIL

## Mwoakilloa

LOCATIONS OF HOUSES  
AND OTHER STRUCTURES



• BUILDING OR  
OTHER STRUCTURE

LAND

REEF

LAGOON

0 0.5 1 km

0 0.5 1 mile



**DIGITAL  
ATLAS OF  
MICRONESIA**

Created by



**Island Research &  
Education Initiative (IREI)**  
[www.islandresearch.org](http://www.islandresearch.org)



**Water and Environmental  
Research Institute of the  
Western Pacific (WERI)**  
[www.weripac.org](http://www.weripac.org)



**POHNPEI MODULE  
OUTER ISLANDS UNIT**

Chief editor  
Co-editor  
Programmer  
Cartographer  
Advisors

Danko Taboroš  
Maria Kottermair  
Ibrahim Mohammed  
Daniella Collins  
Cynthia Ehmes  
Snyther Biza  
Myeong-Ho Yeo

Supported by



**FSM National  
Government**



**US Geological Survey**  
WRI 104-B Program

**islandatlas.org**



Data used in this atlas are from a variety of sources. They include IREI, USGS, NOAA, USDA-NRCS/USFS, PDC, The Nature Conservancy, and the governments of FSM and Pohnpei State. For the specific data used in this map, please see [www.islandatlas.org/sources](http://www.islandatlas.org/sources)



This map is for educational and awareness purposes only. It contains no definitive positional or attribute information. See the full disclaimer at [islandatlas.org/disclaimer](http://islandatlas.org/disclaimer)

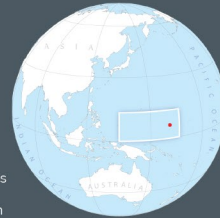


IREI  
PO Box PS 303  
Palikir, Pohnpei  
FM 96941

[irei@islandresearch.org](mailto:irei@islandresearch.org)  
[www.islandresearch.org](http://www.islandresearch.org)  
[www.facebook.com/irei.micronesia](https://www.facebook.com/irei.micronesia)  
[www.youtube.com/user/IREIvideos](https://www.youtube.com/user/IREIvideos)



Location:  
Rectangle  
indicates the  
Federated  
States of  
Micronesia.  
Red dot indicates  
the location of  
the island shown  
on the main map.



UTM\_57N  
GCS\_WGS\_1984



Last updated:  
10/2022

154° 54' 40" E

154° 56' E

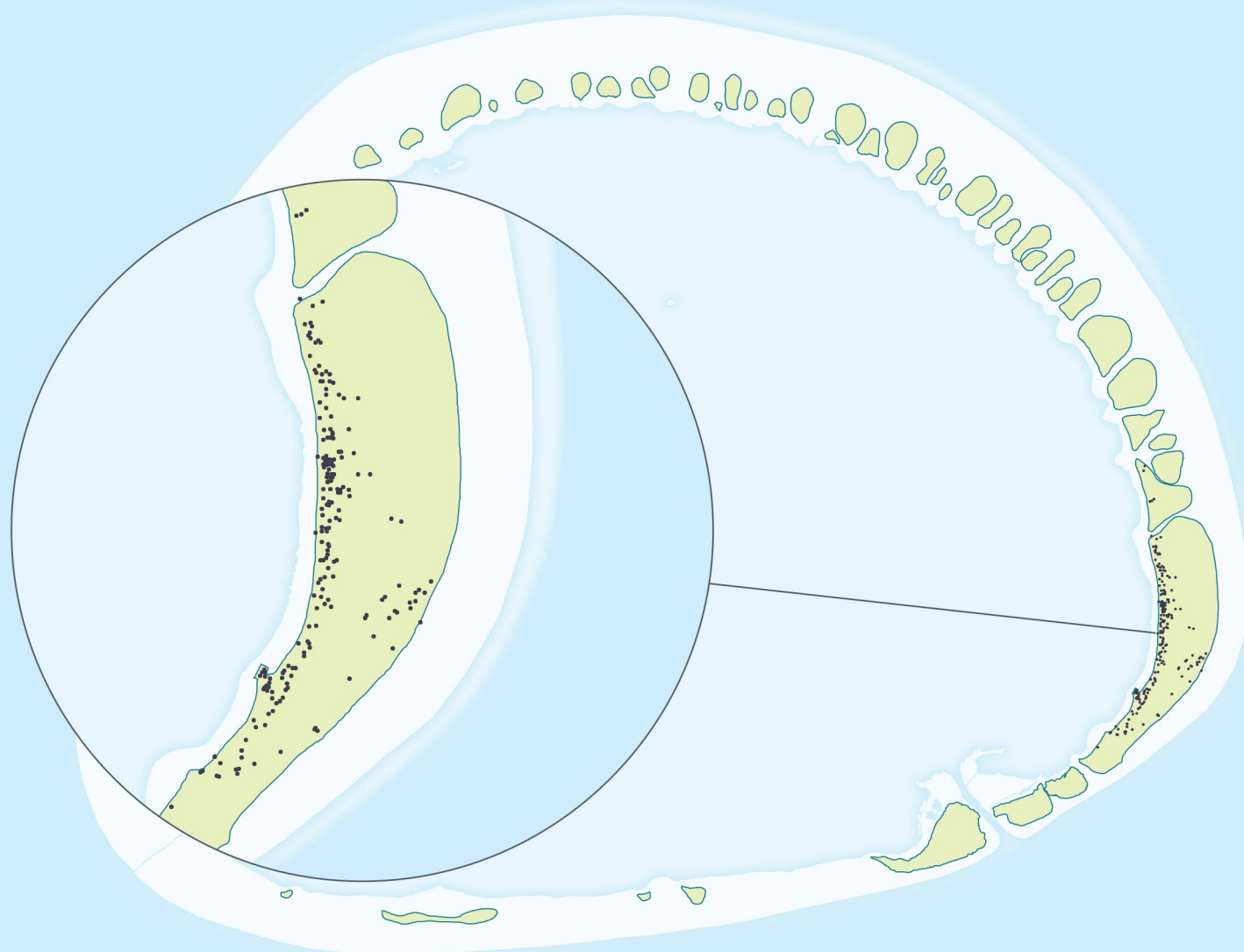
154° 57' 20" E

154° 58' 40" E


# NUKUORO

## Madalama

LOCATIONS OF HOUSES  
AND OTHER STRUCTURES



- BUILDING OR OTHER STRUCTURE
- LAND
- REEF
- LAGOON



**DIGITAL  
ATLAS OF  
MICRONESIA**

Created by  
**IREI**

Island Research &  
Education Initiative (IREI)  
[www.islandresearch.org](http://www.islandresearch.org)



Water and Environmental  
Research Institute of the  
Western Pacific (WERI)  
[www.weripac.org](http://www.weripac.org)



**POHNPEI MODULE  
OUTER ISLANDS UNIT**

Chief editor  
Co-editor  
Programmer  
Cartographer  
Advisors

Danko Taboroš  
Maria Kottermair  
Ibrahim Mohammed  
Daniella Collins  
Cynthia Bihnes  
Synther Biza  
Myeong-Ho Yeo

Supported by



**FSM National  
Government**



**US Geological Survey**  
WRII 104-B Program

 **islandatlas.org**



Data used in this atlas are from a variety of sources. They include IREI, USGS, NOAA, USDA-NRCS/USFS, PDC, The Nature Conservancy, and the governments of FSM and Pohnpei State. For the specific data used in this map, please see [www.islandatlas.org/sources](http://www.islandatlas.org/sources)



IREI  
PO Box PS 303  
Palikir, Pohnpei  
FM 96941

[irei@islandresearch.org](mailto:irei@islandresearch.org)  
[www.islandresearch.org](http://www.islandresearch.org)  
[www.facebook.com/irei.micronesia](https://www.facebook.com/irei.micronesia)  
[www.youtube.com/user/IREIvideos](https://www.youtube.com/user/IREIvideos)



This map is for educational and awareness purposes only. It contains no definitive positional or attribute information. See the full disclaimer at [islandatlas.org/disclaimer](http://islandatlas.org/disclaimer)



Location:  
Rectangle indicates the Federated States of Micronesia. Red dot indicates the location of the island shown on the main map.



UTM\_56N  
GCS\_WGS\_1984



Last updated:  
10/2022



155° 10' E

155° 15' E

155° 20' E

155° 25' E

# OROLUK

*Ololuk / Oroluuk*

LOCATIONS OF HOUSES  
AND OTHER STRUCTURES

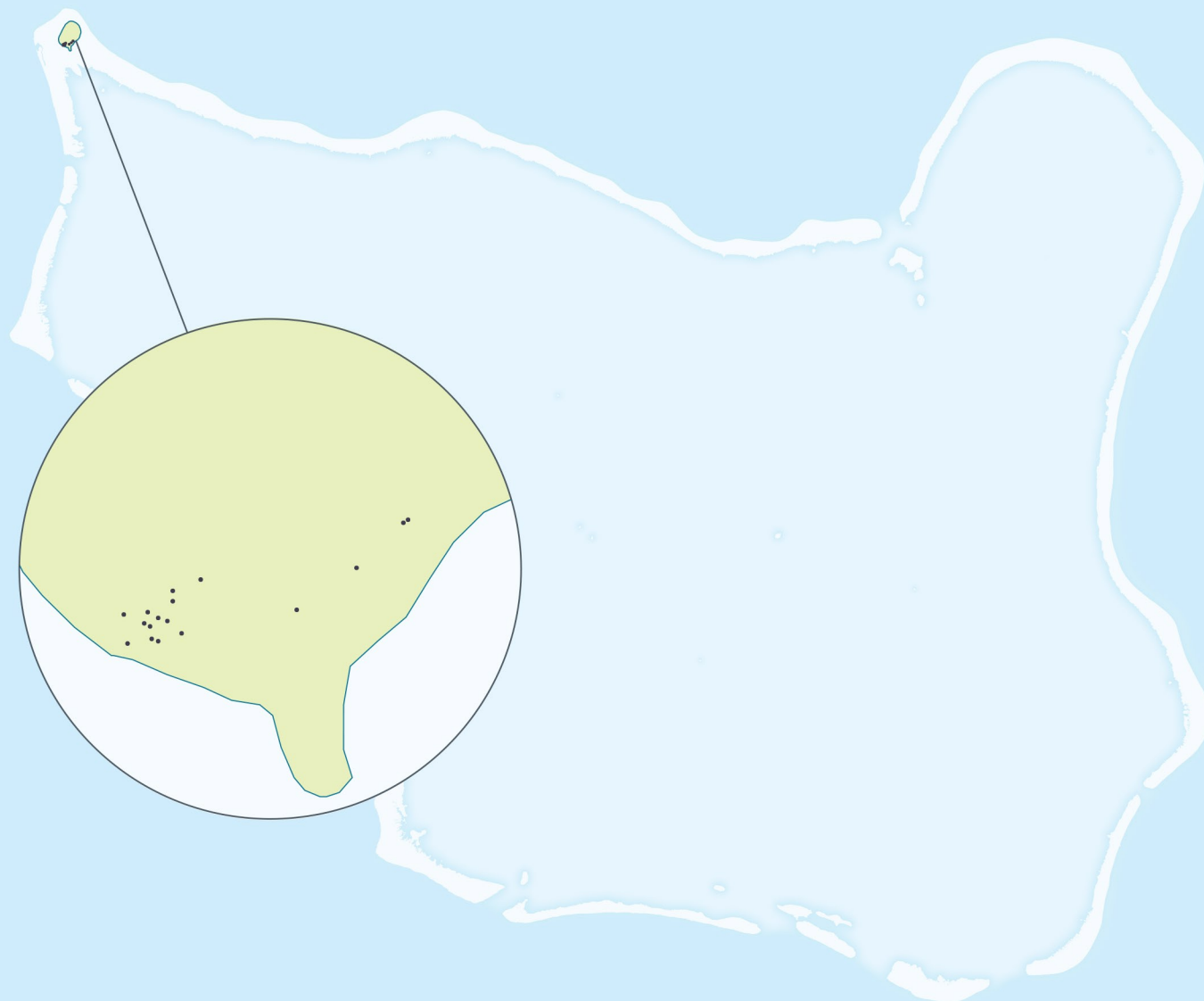


7° 40' N

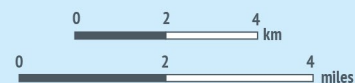
7° 35' N

7° 30' N

7° 25' N



- BUILDING OR OTHER STRUCTURE
- LAND
- REEF
- LAGOON



**DIGITAL  
ATLAS OF  
MICRONESIA**

Created by



**Island Research &  
Education Initiative (IREI)**  
[www.islandresearch.org](http://www.islandresearch.org)



**Water and Environmental  
Research Institute of the  
Western Pacific (WERI)**  
[www.weriguam.org](http://www.weriguam.org)



**POHNPEI MODULE  
OUTER ISLANDS UNIT**

Chief editor  
Co-editor  
Programmer  
Cartographer  
Advisors

Danko Taboroš  
Maria Kottermair  
Ibrahim Mohammed  
Daniella Collins  
Cynthia Ehmes  
Snyther Biza  
Myeong-Ho Yeo

Supported by



**FSM National  
Government**



**US Geological Survey**  
WRII 104-B Program



**islandatlas.org**



Data used in this atlas are from a variety of sources. They include IREI, USGS, NOAA, USDA-NRCS/USFS, PDC, The Nature Conservancy, and the governments of FSM and Pohnpei State. For the specific data used in this map, please see [www.islandatlas.org/sources](http://www.islandatlas.org/sources)



This map is for educational and awareness purposes only. It contains no definitive positional or attribute information. See the full disclaimer at [islandatlas.org/disclaimer](http://islandatlas.org/disclaimer)

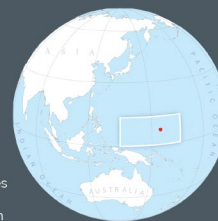


IREI  
PO Box PS 303  
Palikir, Pohnpei  
FM 96941

[irei@islandresearch.org](mailto:irei@islandresearch.org)  
[www.islandresearch.org](http://www.islandresearch.org)  
[www.facebook.com/irei.micronesia](https://www.facebook.com/irei.micronesia)  
[www.youtube.com/user/IREIvideos](https://www.youtube.com/user/IREIvideos)



Location:  
Rectangle  
indicates the  
Federated  
States of  
Micronesia.  
Red dot indicates  
the location of  
the island shown  
on the main map.



UTM\_56N  
GCS\_WGS\_1984



Last updated:  
10/2022

157° 46' 40" E

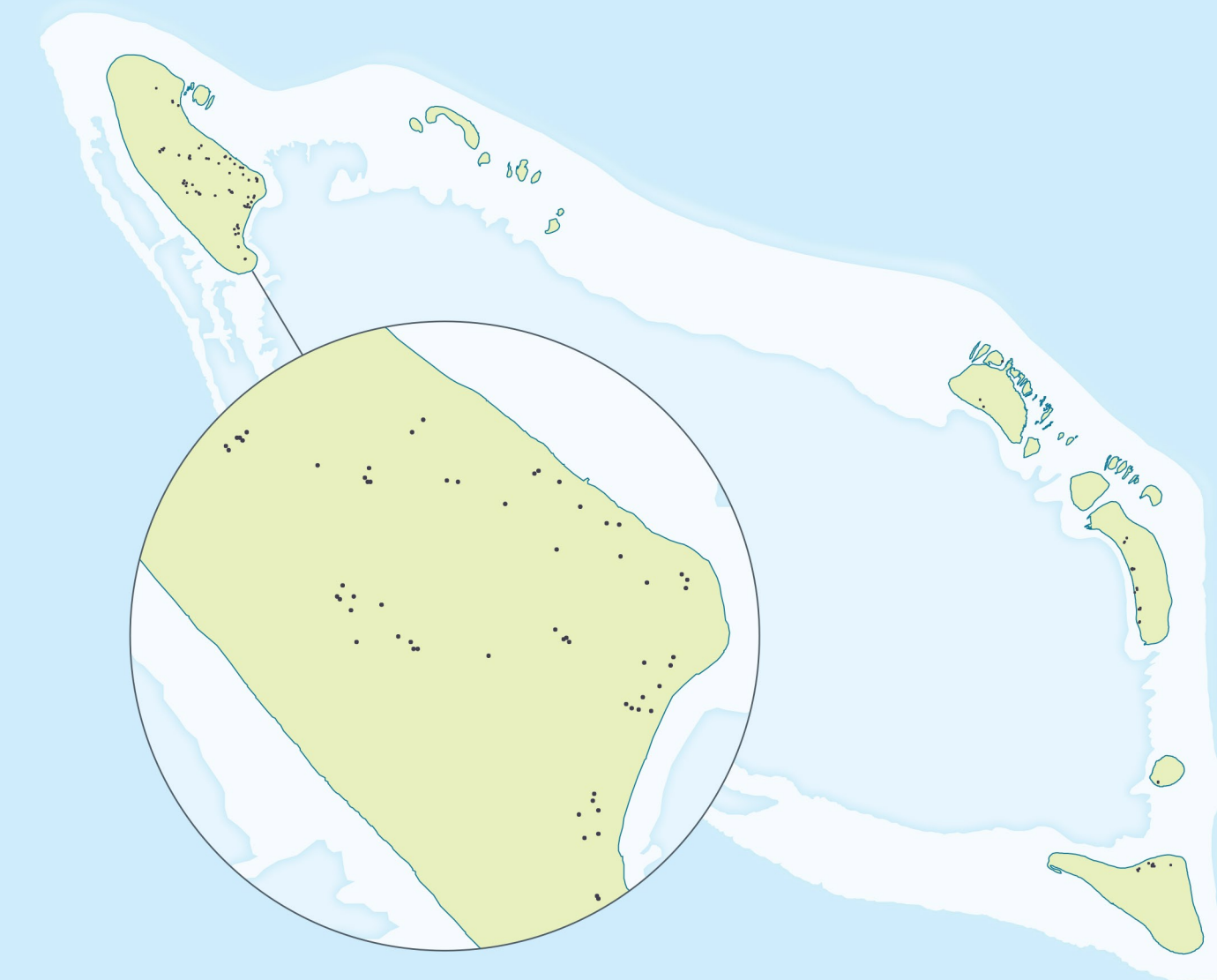
157° 48" E

157° 49' 20" E

# PAKIN

*Pakein / Pakihn*

LOCATIONS OF HOUSES  
AND OTHER STRUCTURES




7° 05' 20" N

7° 04' N

7° 02' 40" N

7° 01' 20" N



**DIGITAL  
ATLAS OF  
MICRONESIA**

Created by



**Island Research &  
Education Initiative (IREI)**  
[www.islandresearch.org](http://www.islandresearch.org)



**Water and Environmental  
Research Institute of the  
Western Pacific (WERI)**  
[www.weripac.org](http://www.weripac.org)



**POHNPEI MODULE  
OUTER ISLANDS UNIT**

Chief editor  
Co-editor  
Programmer  
Cartographer  
Advisors

Danko Taboroš  
Maria Kottermair  
Ibrahim Mohammed  
Daniella Collins  
Cynthia Ehmes  
Snyther Biza  
Myeong-Ho Yeo

Supported by



**FSM National  
Government**



**US Geological Survey**  
WRI 104-B Program

**islandatlas.org**



Data used in this atlas are from a variety of sources. They include IREI, USGS, NOAA, USDA-NRCS/USFS, PDC, The Nature Conservancy, and the governments of FSM and Pohnpei State. For the specific data used in this map, please see [www.islandatlas.org/sources](http://www.islandatlas.org/sources)



This map is for educational and awareness purposes only. It contains no definitive positional or attribute information. See the full disclaimer at [islandatlas.org/disclaimer](http://islandatlas.org/disclaimer)

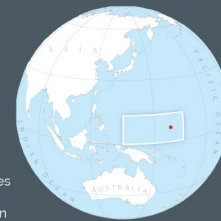


IREI  
PO Box PS 303  
Palikir, Pohnpei  
FM 96941

[irei@islandresearch.org](mailto:irei@islandresearch.org)  
[www.islandresearch.org](http://www.islandresearch.org)  
[www.facebook.com/irei.micronesia](https://www.facebook.com/irei.micronesia)  
[www.youtube.com/user/IREIvideos](https://www.youtube.com/user/IREIvideos)



Location:  
Rectangle  
indicates the  
Federated  
States of  
Micronesia.  
Red dot indicates  
the location of  
the island shown  
on the main map.



UTM\_57N  
GCS\_WGS\_1984



Last updated:  
10/2022

160° 40' 50" E

160° 41' 40" E

160° 42' 30" E

160° 43' 20" E

# PINGELAP

## Pingilap

LOCATIONS OF HOUSES  
AND OTHER STRUCTURES




6° 14' 10" N

6° 13' 20" N

6° 12' 30" N

6° 11' 40" N

- BUILDING OR OTHER STRUCTURE
- LAND
- REEF
- LAGOON






**DIGITAL  
ATLAS OF  
MICRONESIA**

Created by  
**IREI**  
Island Research &  
Education Initiative (IREI)  
[www.islandresearch.org](http://www.islandresearch.org)

Water and Environmental  
Research Institute of the  
Western Pacific (WERI)  
[www.weriguam.org](http://www.weriguam.org)





**POHNPEI MODULE  
OUTER ISLANDS UNIT**

Chief editor  
Co-editor  
Programmer  
Cartographer  
Advisors

Danko Taborosi  
Maria Kottermair  
Ibrahim Mohammed  
Daniella Collins  
Cynthia Ehmes  
Snyther Biza  
Myeong-Ho Yeo

Supported by

 **FSM National  
Government**

 **USGS**

**US Geological Survey**  
WRRI 104-B Program




**islandatlas.org**

☆ Data used in this atlas are from a variety of sources. They include IREI, USGS, NOAA, USDA-NRCS/USFS, PDC, The Nature Conservancy, and the governments of FSM and Pohnpei State. For the specific data used in this map, please see [www.islandatlas.org/sources](http://www.islandatlas.org/sources)


✉ IREI  
PO Box PS 303  
Palikir, Pohnpei  
FM 96941


[irei@islandresearch.org](mailto:irei@islandresearch.org)  
[www.islandresearch.org](http://www.islandresearch.org)  
[www.facebook.com/irei.micronesia](https://www.facebook.com/irei.micronesia)  
[www.youtube.com/user/IREIvideos](https://www.youtube.com/user/IREIvideos)

ⓘ This map is for educational and awareness purposes only. It contains no definitive positional or attribute information. See the full disclaimer at [islandatlas.org/disclaimer](http://islandatlas.org/disclaimer)



Location:  
Rectangle indicates the Federated States of Micronesia.  
Red dot indicates the location of the island shown on the main map.

 UTM\_57N  
GCS\_WGS\_1984

 Last updated:  
10/2022

157° 09' E

157° 12' E

157° 15' E

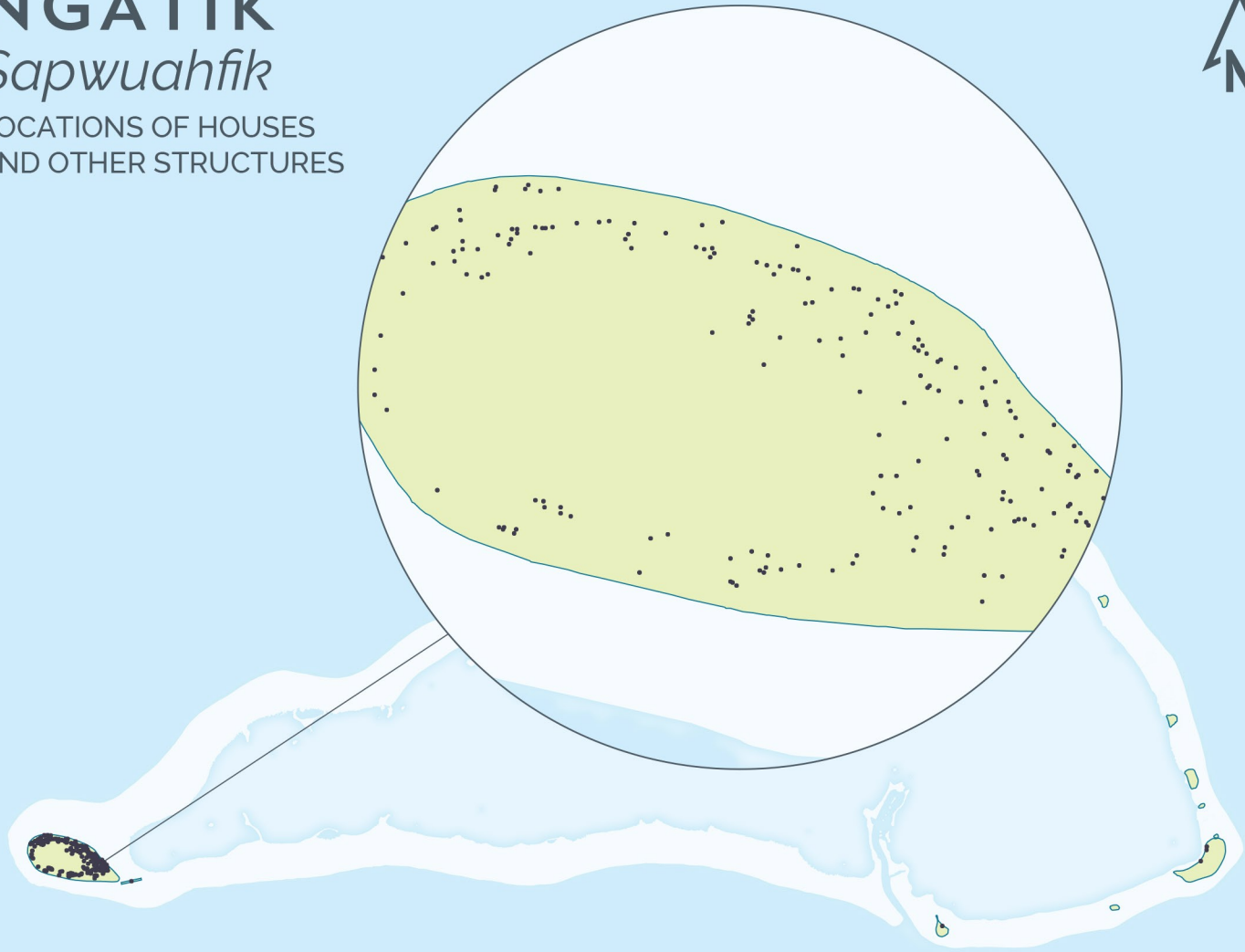
157° 18' E

157° 21' E


# NGATIK

## Sapwuahfik

LOCATIONS OF HOUSES  
AND OTHER STRUCTURES



- BUILDING OR OTHER STRUCTURE
- LAND
- REEF
- LAGOON



**DIGITAL  
ATLAS OF  
MICRONESIA**

Created by

**IREI**

Island Research &  
Education Initiative (IREI)  
[www.islandresearch.org](http://www.islandresearch.org)



Water and Environmental  
Research Institute of the  
Western Pacific (WERI)  
[www.werigum.org](http://www.werigum.org)



**POHNPEI MODULE  
OUTER ISLANDS UNIT**

Chief editor  
Co-editor  
Programmer  
Cartographer  
Advisors

Danko Taborosi  
Maria Kottermair  
Ibrahim Mohammed  
Daniella Collins  
Cynthia Ehmes  
Snyther Biza  
Myeong-Ho Yeo

Supported by



**FSM National  
Government**



**US Geological Survey**  
WRII 104-B Program

 **islandatlas.org**



Data used in this atlas are from a variety of sources. They include IREI, USGS, NOAA, USDA-NRCS/USFS, PDC, The Nature Conservancy, and the governments of FSM and Pohnpei State. For the specific data used in this map, please see [www.islandatlas.org/sources](http://www.islandatlas.org/sources)



This map is for educational and awareness purposes only. It contains no definitive positional or attribute information. See the full disclaimer at [islandatlas.org/disclaimer](http://islandatlas.org/disclaimer)



IREI  
PO Box PS 303  
Palikir, Pohnpei  
FM 96941

[irei@islandresearch.org](mailto:irei@islandresearch.org)  
[www.islandresearch.org](http://www.islandresearch.org)  
[www.facebook.com/irei.micronesia](https://www.facebook.com/irei.micronesia)  
[www.youtube.com/user/IREIvideos](https://www.youtube.com/user/IREIvideos)



Location:  
Rectangle  
indicates the  
Federated  
States of  
Micronesia.  
Red dot indicates  
the location of  
the island shown  
on the main map.



UTM\_57N  
GCS\_WGS\_1984



Last updated:  
10/2022