

154° E

156° E

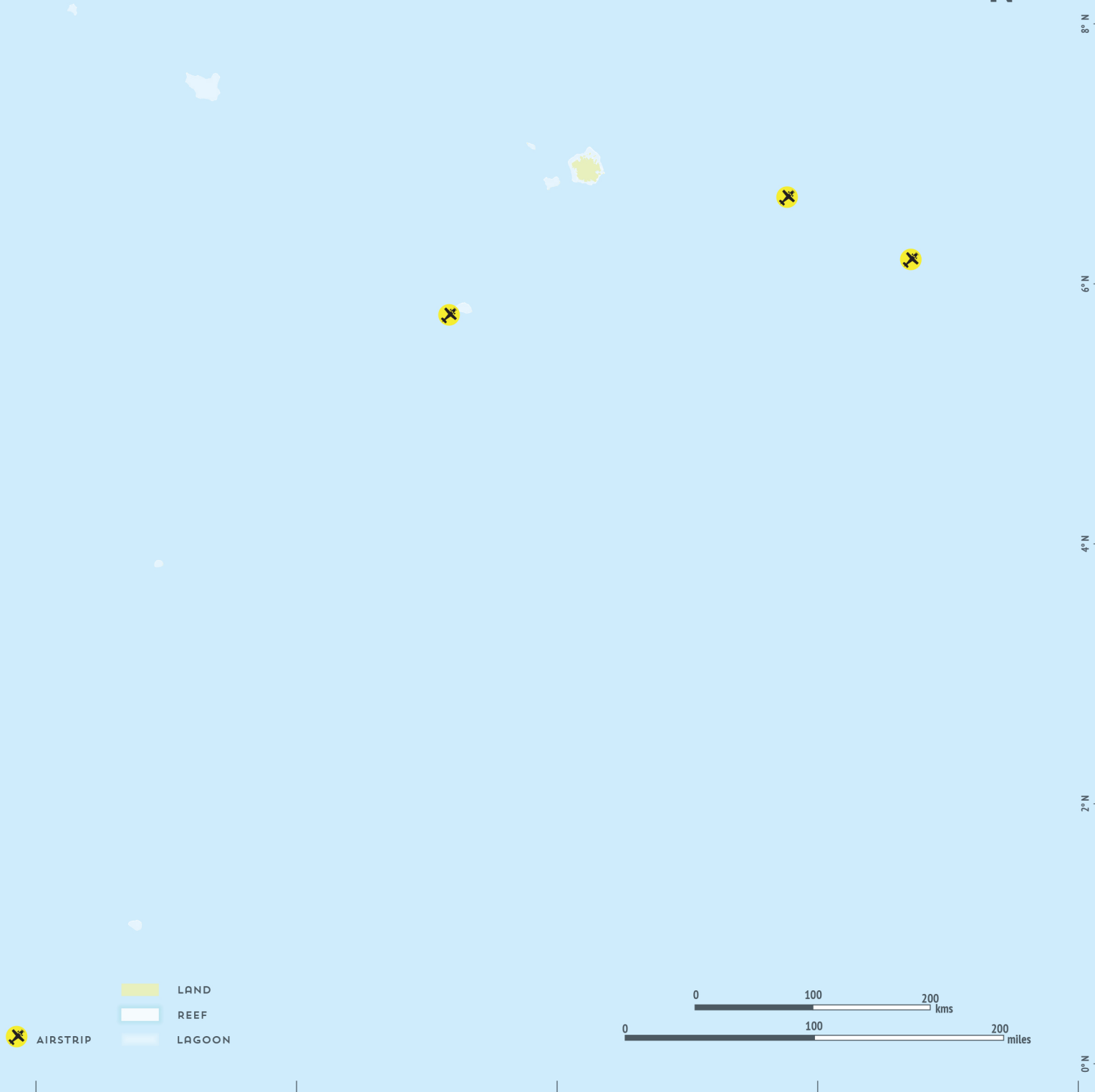
158° E


160° E


162° E


POHNPEI STATE


AIRSTRIP LOCATIONS

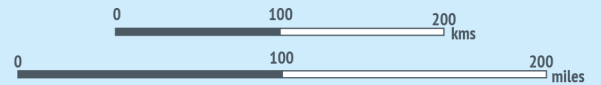


 AIRSTRIP

 LAND

 REEF

 LAGOON



DIGITAL ATLAS OF MICRONESIA

Created by
IREI
Island Research & Education Initiative (IREI)
www.islandresearch.org

WERI
Water and Environmental Research Institute of the Western Pacific (WERI)
www.weriguam.org



Chief editor
Co-editor
Programmer
Cartographer
Advisors

Danko Taboroši
Maria Kottermair
Ibrahim Mohammed
Daniella Collins
Cynthia Ehmes
Snyther Biza
Myeong-Ho Yeo

Supported by



FSM National Government



US Geological Survey
WRRRI 104-B Program



☆ Data used in this atlas are from a variety of sources. They include IREI, USGS, NOAA, USDA-NRCS/USFS, PDC, The Nature Conservancy, and the governments of FSM and Pohnpei State. For the specific data used in this map, please see www.islandatlas.org/sources

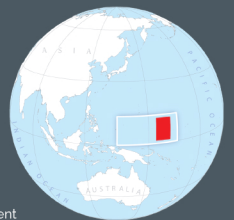
! This map is for educational and awareness purposes only. It contains no definitive positional or attribute information. See the full disclaimer at islandatlas.org/disclaimer

✉ IREI
PO Box PS 303
Palkir, Pohnpei
FM 96941

irei@islandresearch.org
www.islandresearch.org
www.facebook.com/ireimicronesia
www.youtube.com/user/IREIvideos



Location:
White outline indicates the Federated States of Micronesia.
Red rectangle indicates the approximate extent of Pohnpei State.



📄 GCS_WGS_1984

📅 Last updated: 03/2023