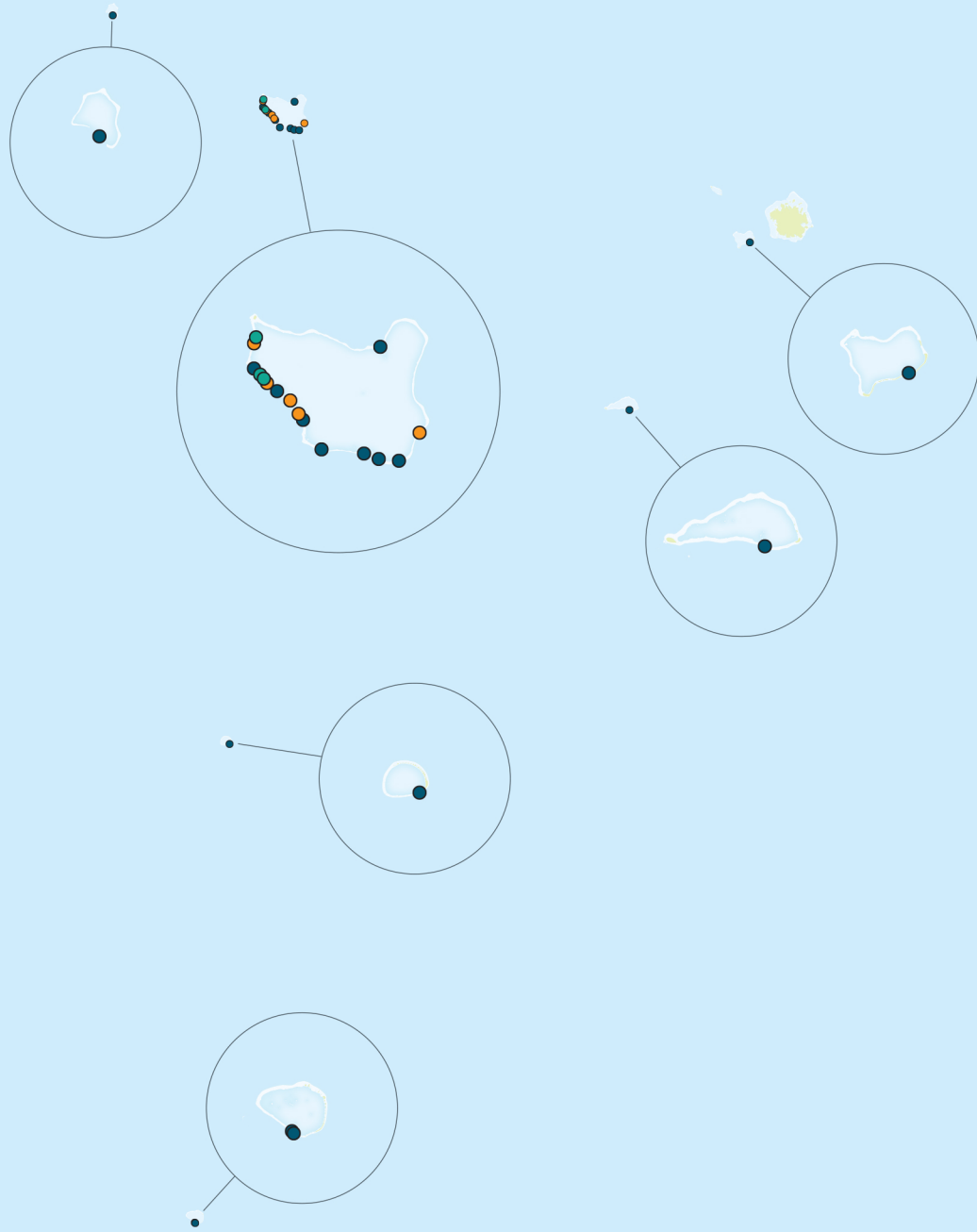
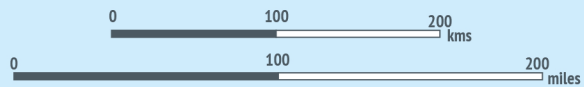


POHNPEI STATE

REEF PASSES



- VERY DEEP PASSAGE
- DEEP PASSAGE
- SHALLOW PASSAGE
- SUBMERGED REEF
- LAND
- REEF
- LAGOON



8° N

6° N

4° N

2° N

0° N



DIGITAL ATLAS OF MICRONESIA

Created by
IREI
Island Research & Education Initiative (IREI)
www.islandresearch.org

WERI
Water and Environmental Research Institute of the Western Pacific (WERI)
www.weriguam.org



Chief editor: Danko Taboroši
Co-editor: Maria Kottermair
Programmer: Ibrahim Mohammed
Cartographer: Daniella Collins
Advisors: Cynthia Ehmes, Snyther Biza, Myeong-Ho Yeo

Supported by
 USGS
FSM National Government
US Geological Survey
WRRRI 104-B Program



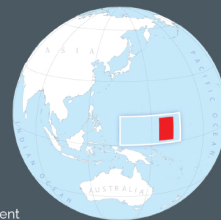
☆ Data used in this atlas are from a variety of sources. They include IREI, USGS, NOAA, USDA-NRCS/USFS, PDC, The Nature Conservancy, and the governments of FSM and Pohnpei State. For the specific data used in this map, please see www.islandatlas.org/sources

✉ IREI
PO Box PS 303
Palkir, Pohnpei
FM 96941
irei@islandresearch.org
www.islandresearch.org
www.facebook.com/ireimicronesia
www.youtube.com/user/IREIvideos

! This map is for educational and awareness purposes only. It contains no definitive positional or attribute information. See the full disclaimer at islandatlas.org/disclaimer



Location: White outline indicates the Federated States of Micronesia. Red rectangle indicates the approximate extent of Pohnpei State.



GCS_WGS_1984

Last updated: 03/2023