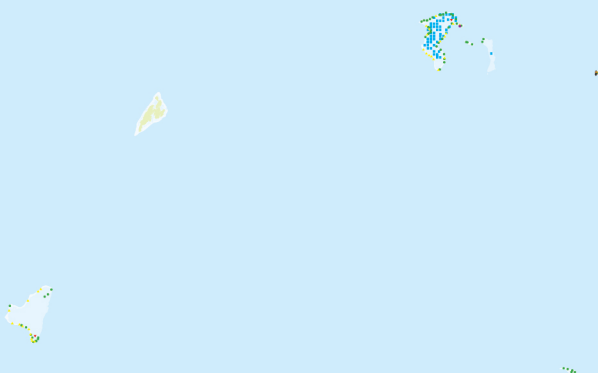


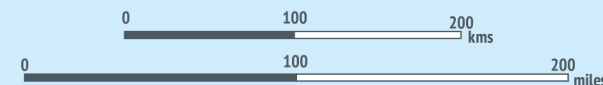
# YAP STATE

## PLACE NAMES

Geographic Names Information System  
(GNIS)



- AIRPORT
- AREA
- BAY
- CAPE
- CHANNEL
- HARBOR
- ISLAND
- POPULATED PLACE
- REEF
- LAND
- REEF
- LAGOON



DIGITAL  
ATLAS OF  
MICRONESIA

Created by



Island Research &  
Education Initiative (iREI)  
[www.islandresearch.org](http://www.islandresearch.org)



Water and Environmental  
Research Institute of the  
Western Pacific (WERI)  
[www.weripacific.org](http://www.weripacific.org)



YAP MODULE  
NEIGHBORING ISLANDS UNIT

Chief editor  
Co-editor  
Programmer  
Cartographer  
Advisors

Danko Taborosi  
Maria Kottermair  
Ibrahim Mohammed  
Daniella Collins  
Cynthia Ehmes  
Snyther Biza  
Myeong-Ho Yeo

Supported by



FSM National  
Government



US Geological Survey  
WRI 104-B Program

islandatlas.org



Data used in this atlas are from a variety of sources. They include iREI, USGS, NOAA, USDA-NRCS/USFS, PDC, The Nature Conservancy, and the governments of FSM and Yap State. For the specific data used in this map, please see [www.islandatlas.org/sources](http://www.islandatlas.org/sources)



This map is for educational and awareness purposes only. It contains no definitive positional or attribute information. See the full disclaimer at [islandatlas.org/disclaimer](http://islandatlas.org/disclaimer)

### CONTACT



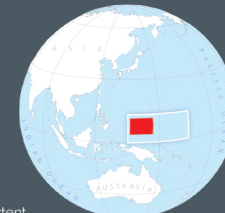
iREI  
PO Box PS 303  
Palikir, Pohnpei  
FM 96941

[irei@islandresearch.org](mailto:irei@islandresearch.org)  
[www.islandresearch.org](http://www.islandresearch.org)

[www.facebook.com/ireimicronesia](https://www.facebook.com/ireimicronesia)  
[www.youtube.com/user/IREIvideos](https://www.youtube.com/user/IREIvideos)



Location:  
White outline  
indicates the  
Federated  
States of  
Micronesia.  
Red rectangle  
indicates the  
approximate extent  
of Yap State.



GCS,  
WGS\_1984



Last updated:  
03/2023