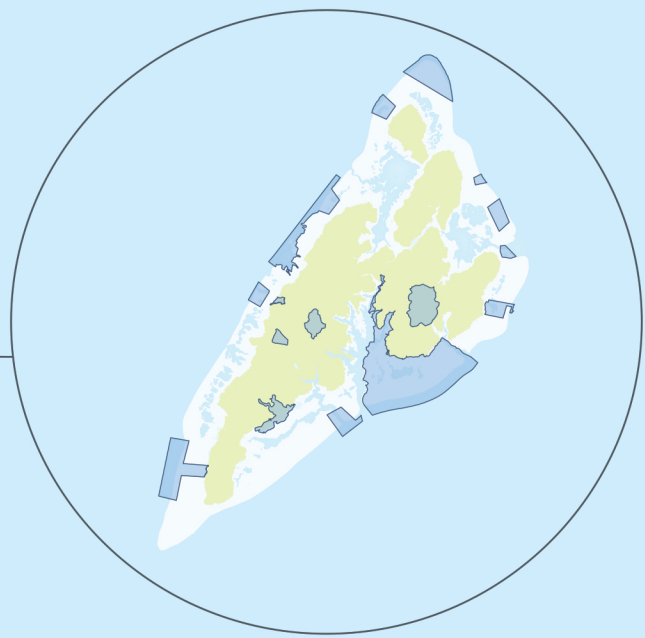

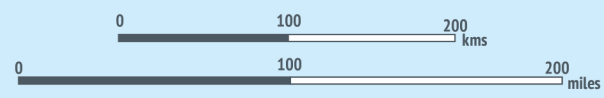


YAP STATE

PROTECTED AREAS



-  PROTECTED AREAS
-  LAND
-  REEF
-  LAGOON



DIGITAL ATLAS OF MICRONESIA

Created by
IREI
Island Research & Education Initiative (IREI)
www.islandresearch.org

WERI
Water and Environmental Research Institute of the Western Pacific (WERI)
www.weriquam.org



YAP MODULE NEIGHBORING ISLANDS UNIT

Chief editor: Danko Taborošī
Co-editor: Maria Kottermair
Programmer: Ibrahim Mohammed
Cartographer: Daniella Collins
Cynthia Ehmes
Synther Biza
Myeong-Ho Yeo

Supported by
 FSM National Government
 USGS
US Geological Survey
WRR1 104-B Program



☆ Data used in this atlas are from a variety of sources. They include iREI, USGS, NOAA, USDA-NRCS/USFS, PDC, The Nature Conservancy, and the governments of FSM and Yap State. For the specific data used in this map, please see www.islandatlas.org/sources

ⓘ This map is for educational and awareness purposes only. It contains no definitive positional or attribute information. See the full disclaimer at islandatlas.org/disclaimer

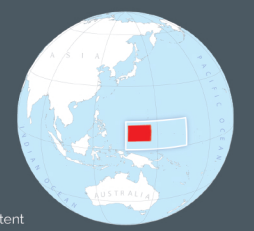
CONTACT

✉ iREI
PO Box PS 303
Paliikir, Pohnpei
FM 96941

irei@islandresearch.org
www.islandresearch.org
www.facebook.com/ireimicronesia
www.youtube.com/user/IREIvideos



Location: White outline indicates the Federated States of Micronesia. Red rectangle indicates the approximate extent of Yap State.



 GCS_WGS_1984

 Last updated: 03/2023