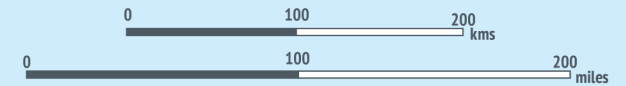
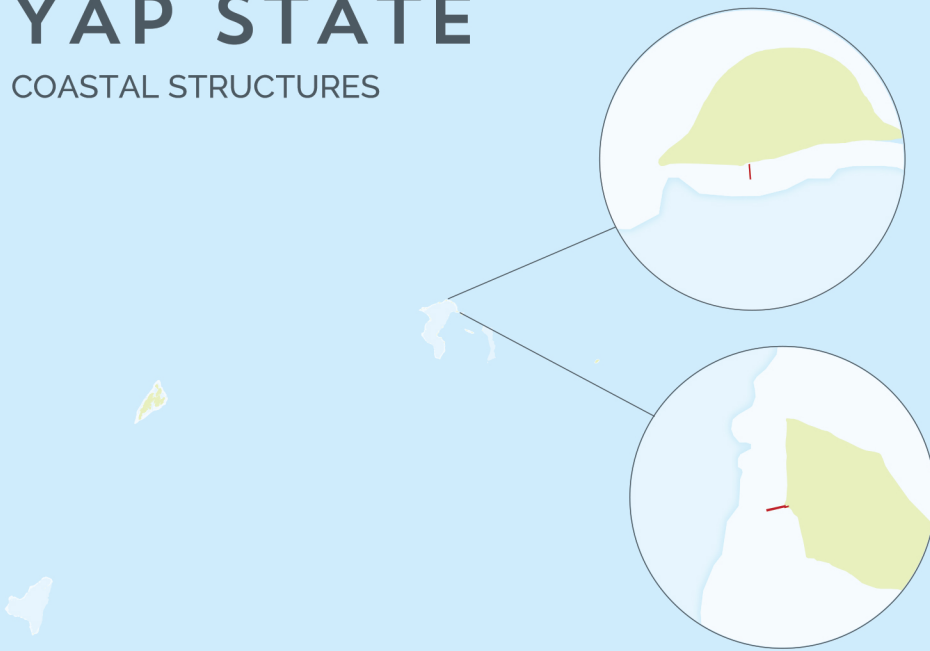


YAP STATE

COASTAL STRUCTURES



**DIGITAL
ATLAS OF
MICRONESIA**

Created by
IREI

**Island Research &
Education Initiative (IREI)**
www.islandresearch.org



**Water and Environmental
Research Institute of the
Western Pacific (WERI)**
www.weriquam.org



**YAP MODULE
NEIGHBORING ISLANDS UNIT**

Chief editor
Co-editor
Programmer
Cartographer
Advisors

Danko Taborosi
Maria Kottermair
Ibrahim Mohammed
Daniella Collins
Cynthia Ehmes
Synther Biza
Myeong-Ho Yeo

Supported by



**FSM National
Government**



US Geological Survey
WRRI 104-B Program

 **islandatlas.org**



Data used in this atlas are from a variety of sources. They include IREI, USGS, NOAA, USDA-NRCS/USFS, PDC, The Nature Conservancy, and the governments of FSM and Yap State. For the specific data used in this map, please see www.islandatlas.org/sources



This map is for educational and awareness purposes only. It contains no definitive positional or attribute information. See the full disclaimer at islandatlas.org/disclaimer

CONTACT



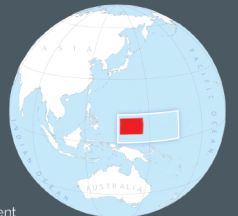
IREI
PO Box PS 303
Palikir, Pohnpei
FM 96941

irei@islandresearch.org
www.islandresearch.org

www.facebook.com/ireimicronesia
www.youtube.com/user/IREIvideos



Location:
White outline
indicates the
Federated
States of
Micronesia.
Red rectangle
indicates the
approximate extent
of Yap State.



GCS,
WGS_1984



Last updated:
03/2023