


# POHNPEI

## WASTE DISPOSAL




-  LANDFILL
-  ROAD
-  LAND
-  REEF
-  LAGOON




 **DIGITAL ATLAS OF MICRONESIA**


Created by  **Island Research & Education Initiative (IREI)**  
www.islandresearch.org

 **Water and Environmental Research Institute of the Western Pacific (WERI)**  
www.weriguam.org

 **POHNPEI MODULE MAIN ISLAND UNIT**

Chief editor: Danko Taboroši  
Co-editor: Maria Kottermair  
Programmer: Ibrahim Mohammed  
Cartographer: Jan Rykr  
Advisors: Shahram Khosrowpanah, Peterson Anson, Jocyleen Anson, Snyther Biza, Lara Payne

Supported by  **US Geological Survey**  
WRII 104-B Program (2016)

 **Pohnpei State Government**


 [www.islands.fm/atlas](http://www.islands.fm/atlas)

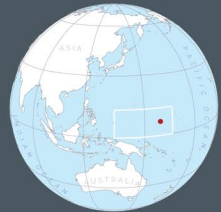
☆ Data used in this atlas are from a variety of sources. They include IREI, USGS, NOAA, USDA-NRCS/USFS, PDC, The Nature Conservancy, and the governments of FSM and Pohnpei State. For the specific data used in this map, please see [www.islands.fm/atlas/sources](http://www.islands.fm/atlas/sources)


✉ IREI  
PO Box PS 303  
Palikir, Pohnpei  
FM 96941


[irei@islandresearch.org](mailto:irei@islandresearch.org)  
[www.islandresearch.org](http://www.islandresearch.org)  
[www.facebook.com/irei.micronesia](https://www.facebook.com/irei.micronesia)  
[www.youtube.com/user/IREIvideos](https://www.youtube.com/user/IREIvideos)

ⓘ This map is for educational and awareness purposes only. It contains no definitive positional or attribute information. See the full disclaimer at [www.islands.fm/atlas/disclaimer](http://www.islands.fm/atlas/disclaimer)

 Location: Rectangle indicates the Federated States of Micronesia. Red dot indicates the location of the island shown on the main map.



 UTM\_57N  
GCS\_WGS\_1984

 Last updated: 08/2017