


158°5'0"E 158°10'0"E 158°15'0"E 158°20'0"E

POHNPEI

2016 WORLDVIEW-3
[satellite image]




7°00'0"N
6°55'0"N
6°50'0"N
6°45'0"N




 **DIGITAL ATLAS OF MICRONESIA**


Created by
irei Island Research & Education Initiative (IREI)
www.islandresearch.org

 **Water and Environmental Research Institute of the Western Pacific (WERI)**
www.weriguam.org

 **POHNPEI MODULE**
MAIN ISLAND UNIT

Chief editor: Danko Taboroš
Co-editor: Maria Kottermair
Programmer: Ibrahim Mohammed
Cartographer: Jan Rykr
Advisors: Shahram Khosrowpanah, Peterson Anson, Jocyleen Anson, Snyther Biza, Lara Payne

Supported by
 **US Geological Survey**
WRII 104-B Program (2016)

 **Pohnpei State Government**


 www.islands.fm/atlas

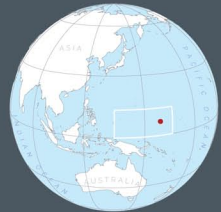
☆ Data used in this atlas are from a variety of sources. They include IREI, USGS, NOAA, USDA-NRCS/USFS, PDC, The Nature Conservancy, and the governments of FSM and Pohnpei State. For the specific data used in this map, please see www.islands.fm/atlas/sources


✉ IREI
PO Box PS 303
Palikir, Pohnpei
FM 96941


irei@islandresearch.org
www.islandresearch.org
www.facebook.com/ireimicronesia
www.youtube.com/user/IREIvideos

⚠ This map is for educational and awareness purposes only. It contains no definitive positional or attribute information. See the full disclaimer at www.islands.fm/atlas/disclaimer

 Location: Rectangle indicates the Federated States of Micronesia. Red dot indicates the location of the island shown on the main map.



 UTM_57N
GCS_WGS_1984

 Last updated: 08/2017