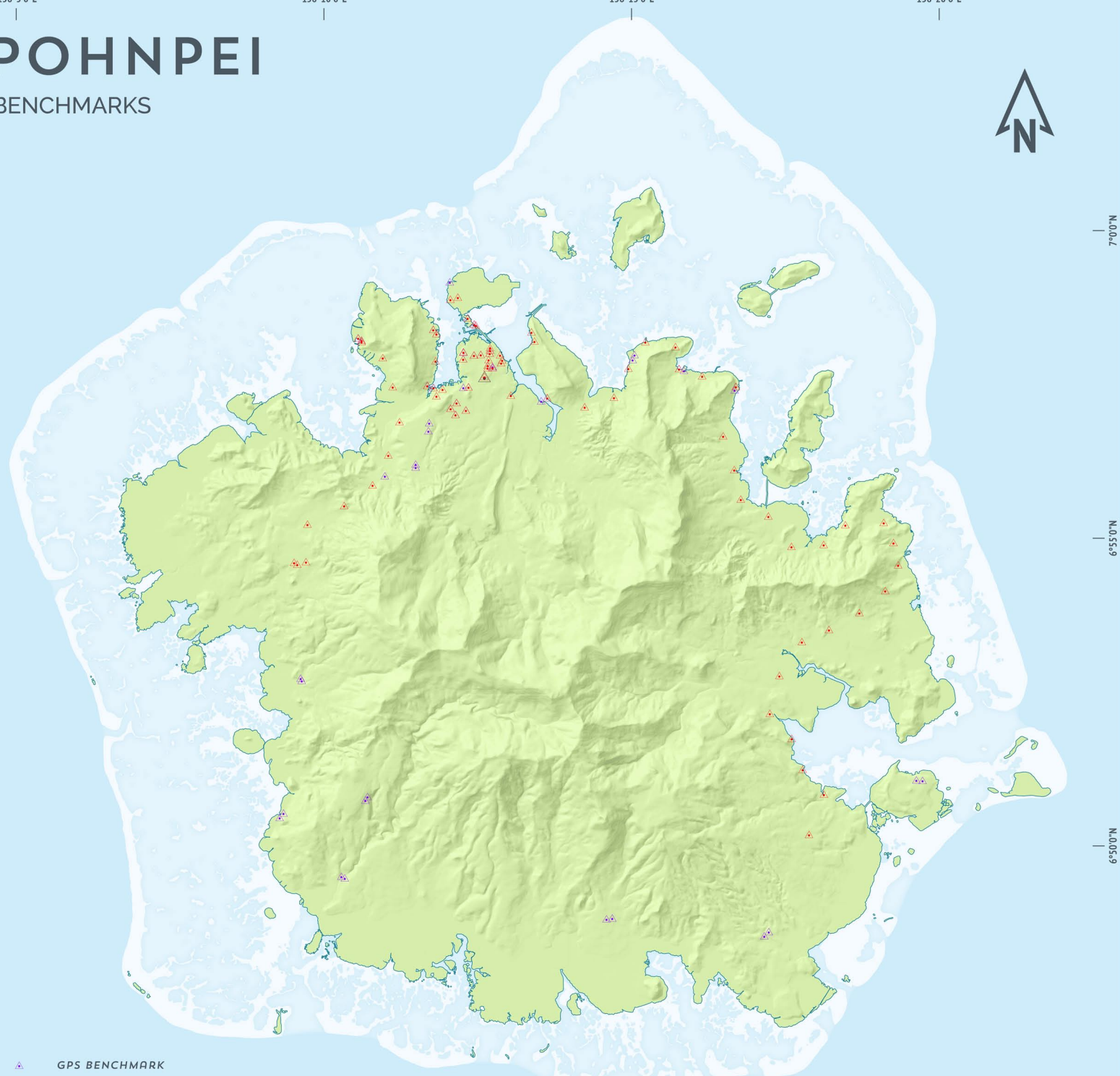









POHNPEI

BENCHMARKS



-  GPS BENCHMARK
-  LEVELING BENCHMARK
-  CONTINUOUSLY OPERATING REFERENCE STATION (CORS)
-  LAND
-  REEF
-  LAGOON



**DIGITAL
ATLAS OF
MICRONESIA**



Island Research & Education Initiative (IREI)
www.islandresearch.org



Water and Environmental Research Institute of the Western Pacific (WERI)
www.weriguam.org



Chief editor Danko Taboroši
Co-editor Maria Kottermair
Programmer Ibrahim Mohammed
Cartographer Jan Ryrk
Advisors Shahram Khosrowpanah
Peterson Anson
Jocyleen Anson
Snyther Biza
Lara Payne



US Geological Survey
WRII 104-B Program (2016)



Pohnpei State Government

www.islands.fm/atlas

☆ Data used in this atlas are from a variety of sources. They include IREI, USGS, NOAA, USDA-NRCS/USFS, PDC, The Nature Conservancy, and the governments of FSM and Pohnpei State. For the specific data used in this map, please see www.islands.fm/atlas/sources

✉ IREI
PO Box PS 303
Palikir, Pohnpei
FM 96941
irei@islandresearch.org
www.islandresearch.org
www.facebook.com/ireimicronesia
www.youtube.com/user/IREIvideos

ⓘ This map is for educational and awareness purposes only. It contains no definitive positional or attribute information. See the full disclaimer at www.islands.fm/atlas/disclaimer



Location: Rectangle indicates the Federated States of Micronesia. Red dot indicates the location of the island shown on the main map.



📖 UTM_57N
GCS_WGS_1984

📅 Last updated: 08/2017