
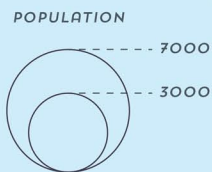
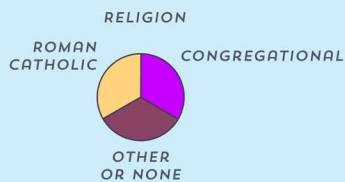
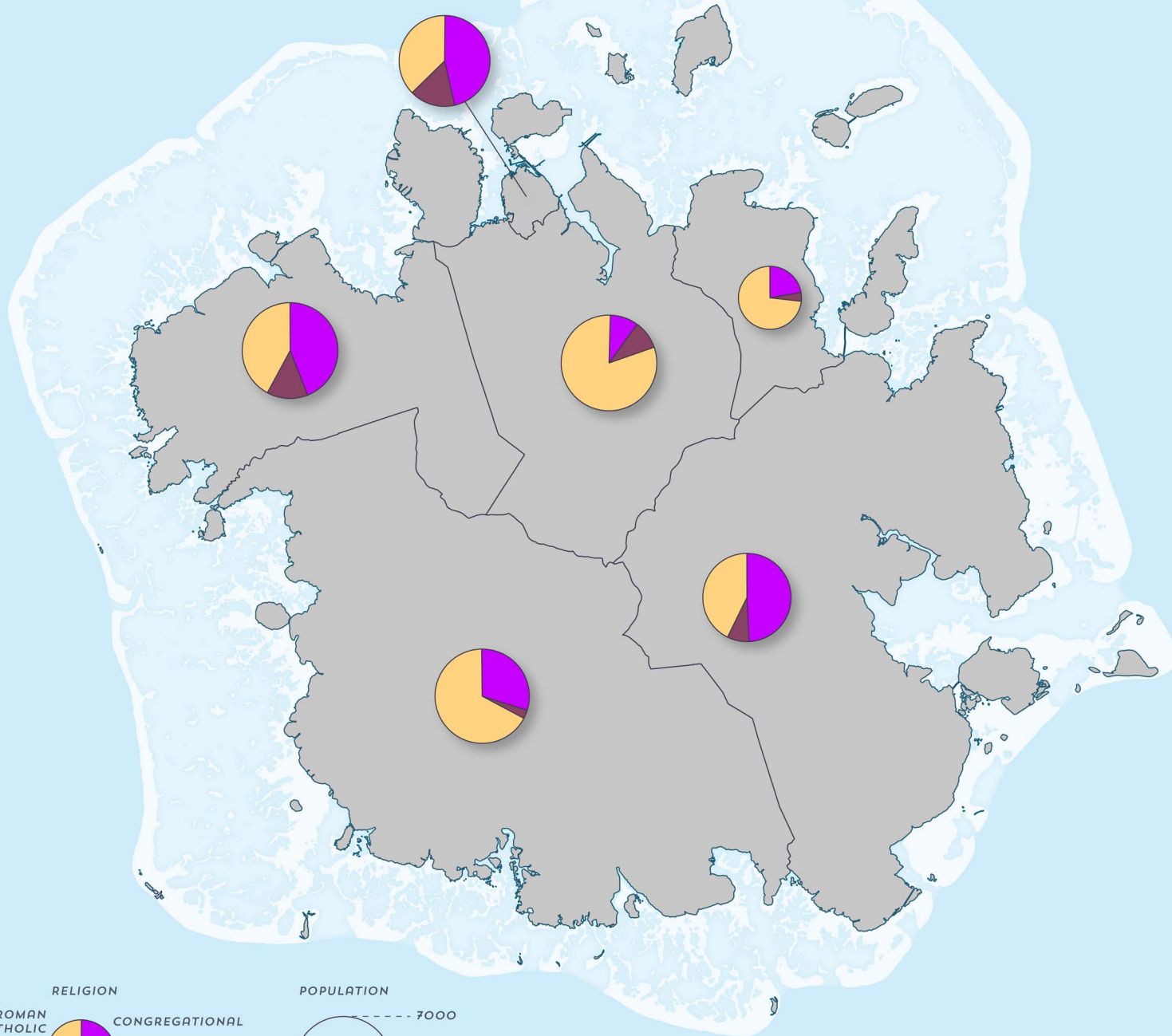


# POHNPEI

RELIGION  
[2010 FSM census of  
population and housing]



**DIGITAL  
ATLAS OF  
MICRONESIA**

Created by



**Island Research &  
Education Initiative (IREI)**  
[www.islandresearch.org](http://www.islandresearch.org)



**Water and Environmental  
Research Institute of the  
Western Pacific (WERI)**  
[www.weriguam.org](http://www.weriguam.org)



**POHNPEI MODULE  
MAIN ISLAND UNIT**

Chief editor  
Co-editor  
Programmer  
Cartographer  
Advisors

Danko Taboroš  
Maria Kottermair  
Ibrahim Mohammed  
Jan Rykr  
Shahram Khosrowpanah  
Peterson Anson  
Jocyleen Anson  
Snyther Biza  
Lara Payne

Supported by



**US Geological Survey**  
WRI 104-B Program (2016)



**Pohnpei State  
Government**

[www.islands.fm/atlas](http://www.islands.fm/atlas)



Data used in this atlas are from a variety of sources. They include IREI, USGS, NOAA, USDA-NRCS/USFS, PDC, The Nature Conservancy, and the governments of FSM and Pohnpei State. For the specific data used in this map, please see [www.islands.fm/atlas/sources](http://www.islands.fm/atlas/sources)



IREI  
PO Box PS 303  
Palikir, Pohnpei  
FM 96941

[irei@islandresearch.org](mailto:irei@islandresearch.org)  
[www.islandresearch.org](http://www.islandresearch.org)  
[www.facebook.com/irei.micronesia](https://www.facebook.com/irei.micronesia)  
[www.youtube.com/user/IREIvideos](https://www.youtube.com/user/IREIvideos)



This map is for educational and awareness purposes only. It contains no definitive positional or attribute information. See the full disclaimer at [www.islands.fm/atlas/disclaimer](http://www.islands.fm/atlas/disclaimer)



Location:  
Rectangle indicates the Federated States of Micronesia.  
Red dot indicates the location of the island shown on the main map.



UTM\_57N  
GCS\_WGS\_1984



Last updated:  
08/2017