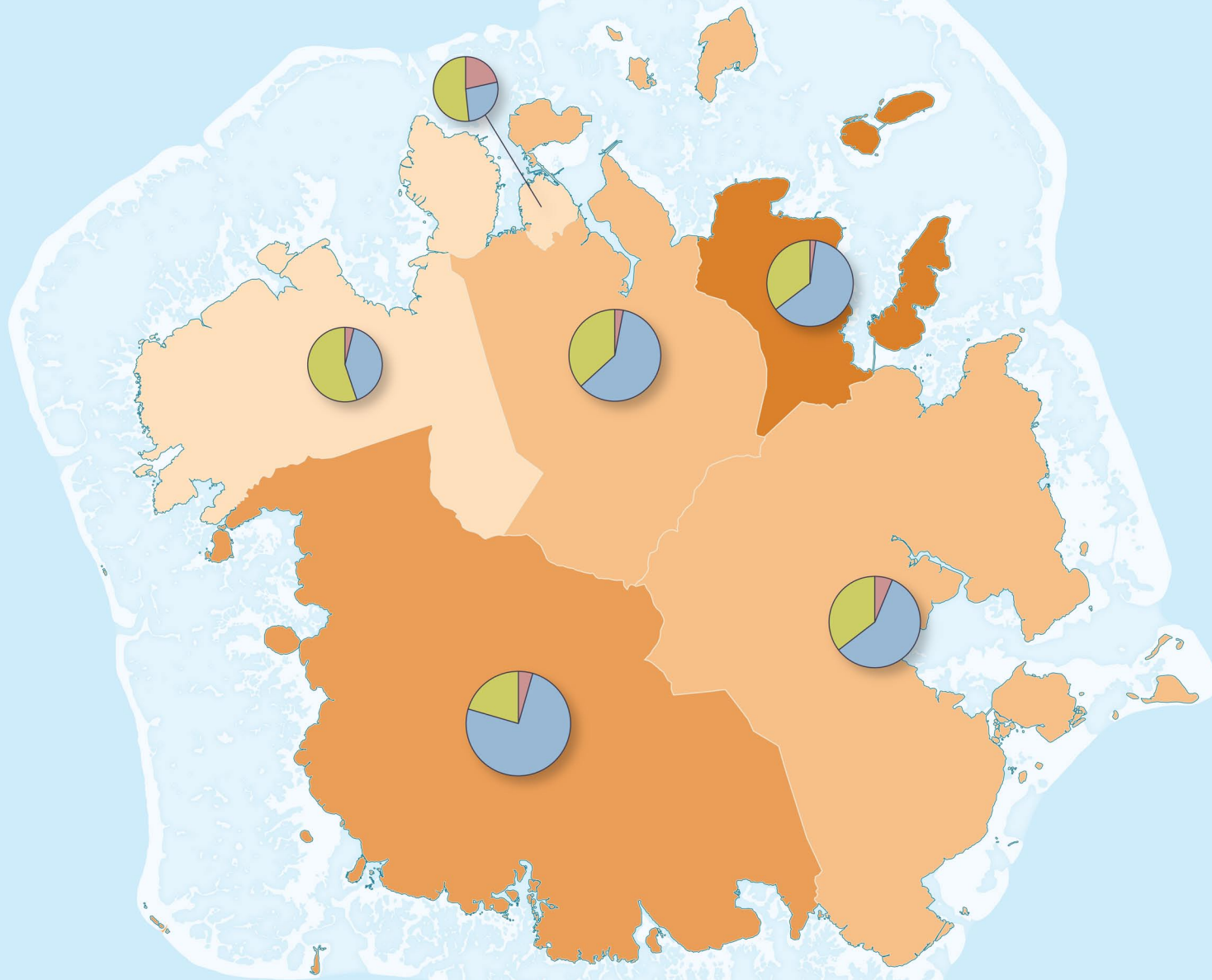
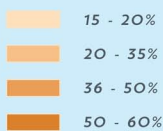


# POHNPEI

HOME PRODUCTION  
[2010 FSM census of  
population and housing]




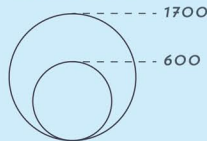
POPULATION 15+ YEARS  
OF AGE ENGAGED IN  
HOME PRODUCTION



HOME  
PRODUCTION  
FOR:



NUMBER OF PEOPLE  
ENGAGED IN HOME  
PRODUCTION



Created by  
**IREI** Island Research &  
Education Initiative (IREI)  
[www.islandresearch.org](http://www.islandresearch.org)

**WERI** Water and Environmental  
Research Institute of the  
Western Pacific (WERI)  
[www.weriguam.org](http://www.weriguam.org)



Chief editor  
Co-editor  
Programmer  
Cartographer  
Advisors

Danko Taborošī  
Maria Kottermair  
Ibrahim Mohammed  
Jan Rykr  
Shahram Khosrowpanah  
Peterson Anson  
Jocyleen Anson  
Snyther Biza  
Lara Payne



US Geological Survey  
WRI 104-B Program (2016)

Pohnpei State  
Government

[www.islands.fm/atlas](http://www.islands.fm/atlas)

☆ Data used in this atlas are  
from a variety of sources.  
They include IREI, USGS,  
NOAA, USDA-NRCS/USFS,  
PDC, The Nature Conservancy,  
and the governments of FSM and  
Pohnpei State. For the specific  
data used in this map, please see  
[www.islands.fm/atlas/sources](http://www.islands.fm/atlas/sources)

✉ IREI  
PO Box PS 303  
Palikir, Pohnpei  
FM 96941

[irei@islandresearch.org](mailto:irei@islandresearch.org)  
[www.islandresearch.org](http://www.islandresearch.org)  
[www.facebook.com/irei.micronesia](https://www.facebook.com/irei.micronesia)  
[www.youtube.com/user/IREIvideos](https://www.youtube.com/user/IREIvideos)

⚠ This map is for educational and awareness purposes only.  
It contains no definitive positional or attribute information.  
See the full disclaimer at [www.islands.fm/atlas/disclaimer](http://www.islands.fm/atlas/disclaimer)



Location:  
Rectangle  
indicates the  
Federated  
States of  
Micronesia.  
Red dot indicates  
the location of  
the island shown  
on the main map.



UTM\_57N  
GCS\_WGS\_1984



Last updated:  
08/2017