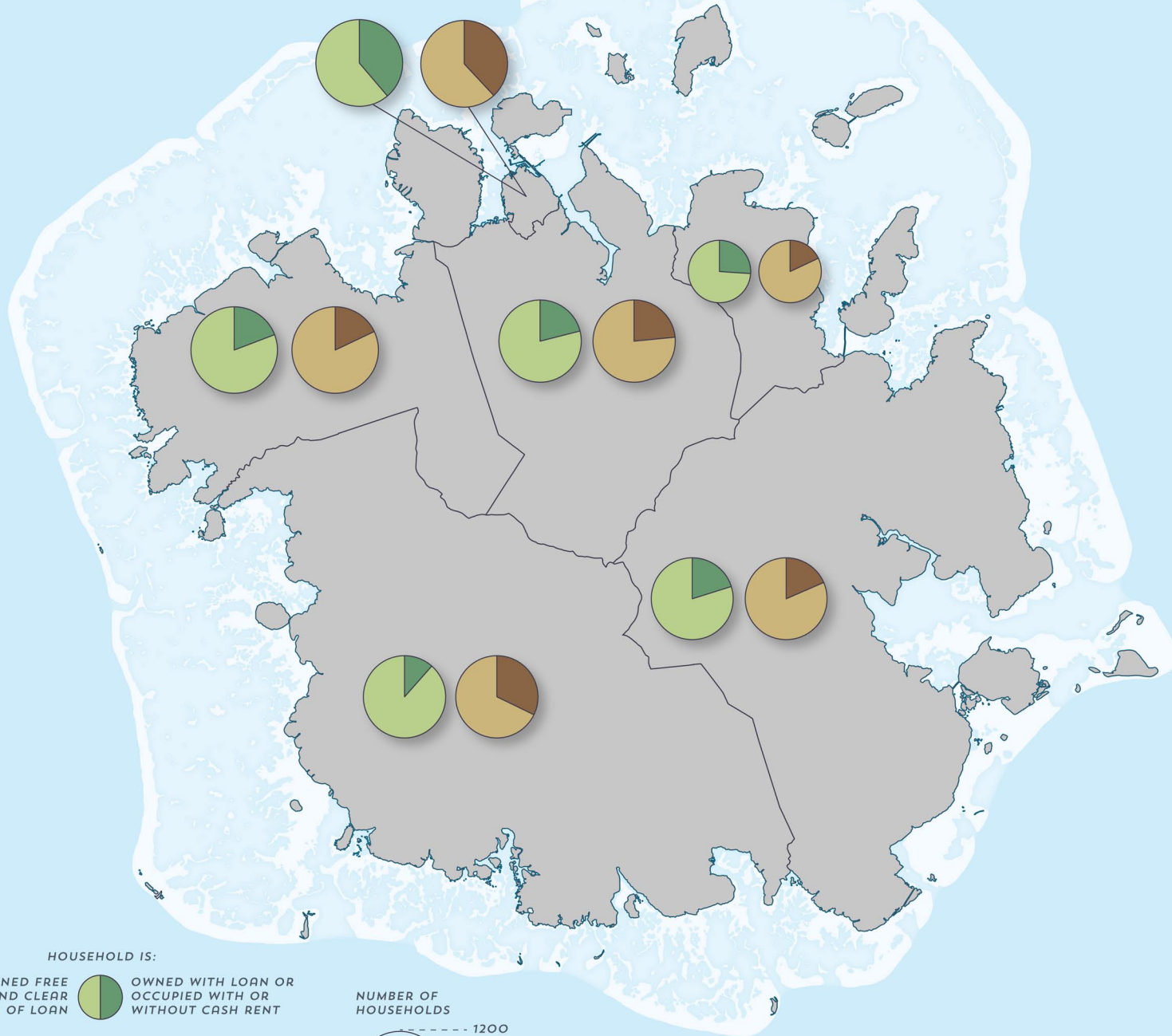


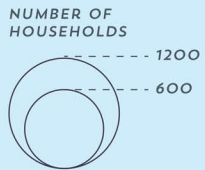
POHNPEI

HOUSING TENURE
[2010 FSM census of
population and housing]



HOUSEHOLD IS:
 OWNED FREE AND CLEAR AND CLEAR OF LOAN  OWNED WITH LOAN OR OCCUPIED WITH OR WITHOUT CASH RENT 

HOUSEHOLD LAND IS:
 OWNED BY A HOUSEHOLD MEMBER  LEASED OR OCCUPIED UNDER OTHER ARRANGEMENTS 





DIGITAL ATLAS OF MICRONESIA

Created by
irei Island Research & Education Initiative (IREI)
www.islandresearch.org




Water and Environmental Research Institute of the Western Pacific (WERI)
www.weriguam.org



POHNPEI MODULE
MAIN ISLAND UNIT

Chief editor: Danko Taboroš
 Co-editor: Maria Kottermair
 Programmer: Ibrahim Mohammed
 Cartographer: Jan Rykr
 Advisors: Shahram Khosrowpanah, Peterson Anson, Jocyleen Anson, Snyther Biza, Lara Payne

Supported by
 **US Geological Survey**
 W/RII 104-B Program (2016)

Pohnpei State Government


 www.islands.fm/atlas


☆ Data used in this atlas are from a variety of sources. They include IREI, USGS, NOAA, USDA-NRCS/USFS, PDC, The Nature Conservancy, and the governments of FSM and Pohnpei State. For the specific data used in this map, please see www.islands.fm/atlas/sources


✉ IREI
 PO Box PS 303
 Palikir, Pohnpei
 FM 96941


irei@islandresearch.org
www.islandresearch.org
www.facebook.com/irei.micronesia
www.youtube.com/user/IREIvideos

ⓘ This map is for educational and awareness purposes only. It contains no definitive positional or attribute information. See the full disclaimer at www.islands.fm/atlas/disclaimer

 Location: Rectangle indicates the Federated States of Micronesia. Red dot indicates the location of the island shown on the main map.



 UTM_57N
GCS_WGS_1984

 Last updated: 08/2017