
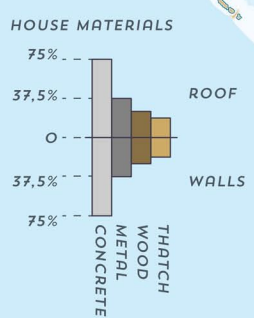
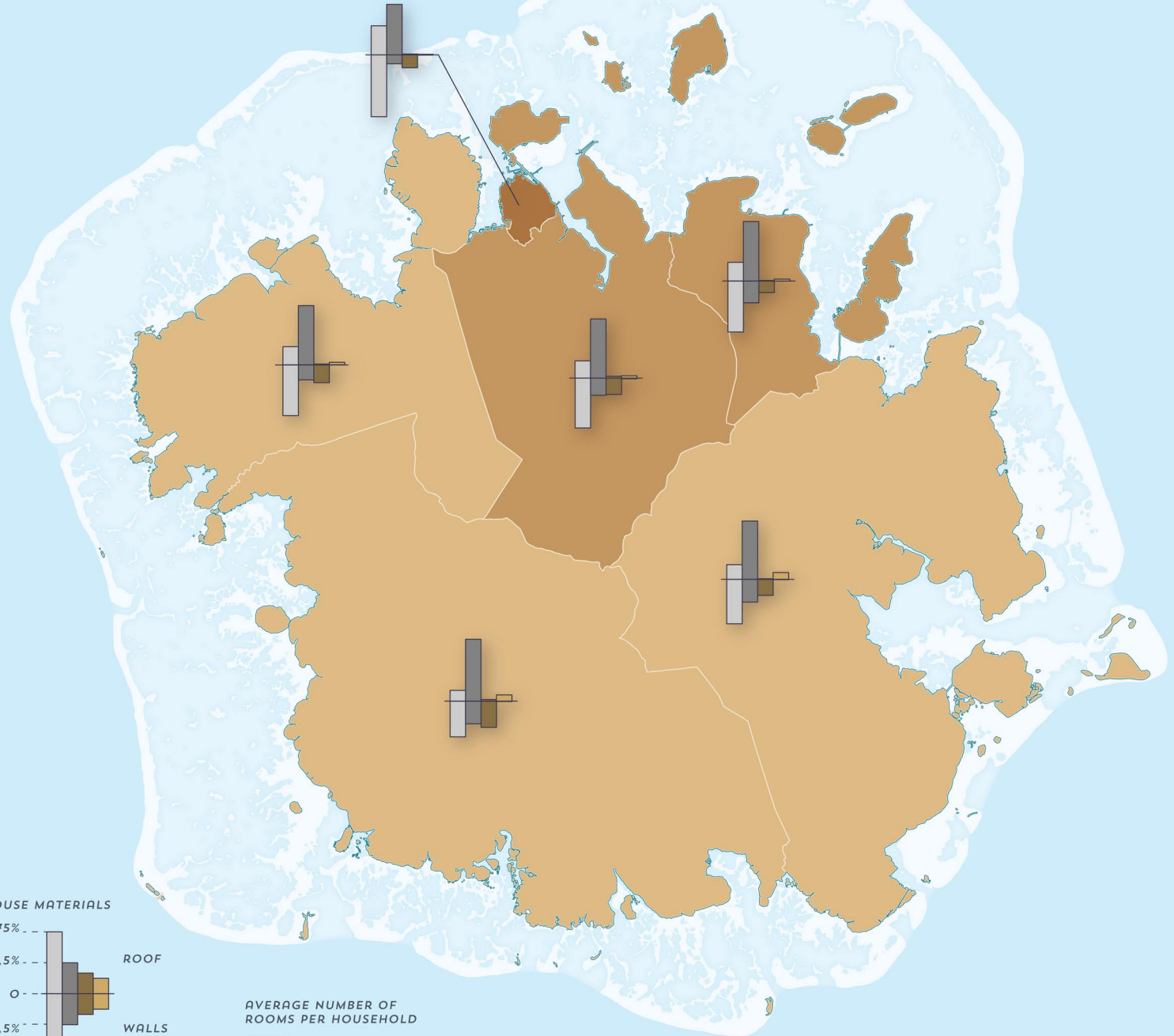


POHNPEI

HOUSING STRUCTURE
[2010 FSM census of
population and housing]



DIGITAL ATLAS OF MICRONESIA

Created by
irei Island Research & Education Initiative (IREI)
www.islandresearch.org

WERI Water and Environmental Research Institute of the Western Pacific (WERI)
www.weriguam.org

**POHNPEI MODULE
MAIN ISLAND UNIT**

Chief editor: Danko Taborošī
Co-editor: Maria Kottermair
Programmer: Ibrahim Mohammed
Cartographer: Jan Rykr
Advisors: Shahram Khosrowpanah, Peterson Anson, Jocyleen Anson, Snyther Biza, Lara Payne

Supported by
USGS US Geological Survey
WRRI 104-B Program (2016)

Pohnpei State Government

www.islands.fm/atlas

☆ Data used in this atlas are from a variety of sources. They include IREI, USGS, NOAA, USDA-NRCS/USFS, PDC, The Nature Conservancy, and the governments of FSM and Pohnpei State. For the specific data used in this map, please see www.islands.fm/atlas/sources

✉ IREI
PO Box PS 303
Palikir, Pohnpei
FM 96941

irei@islandresearch.org
www.islandresearch.org
www.facebook.com/irei.micronesia
www.youtube.com/user/IREIvideos

ⓘ This map is for educational and awareness purposes only. It contains no definitive positional or attribute information. See the full disclaimer at www.islands.fm/atlas/disclaimer

Location: Rectangle indicates the Federated States of Micronesia. Red dot indicates the location of the island shown on the main map.

UTM_57N
GCS_WGS_1984

Last updated: 08/2017