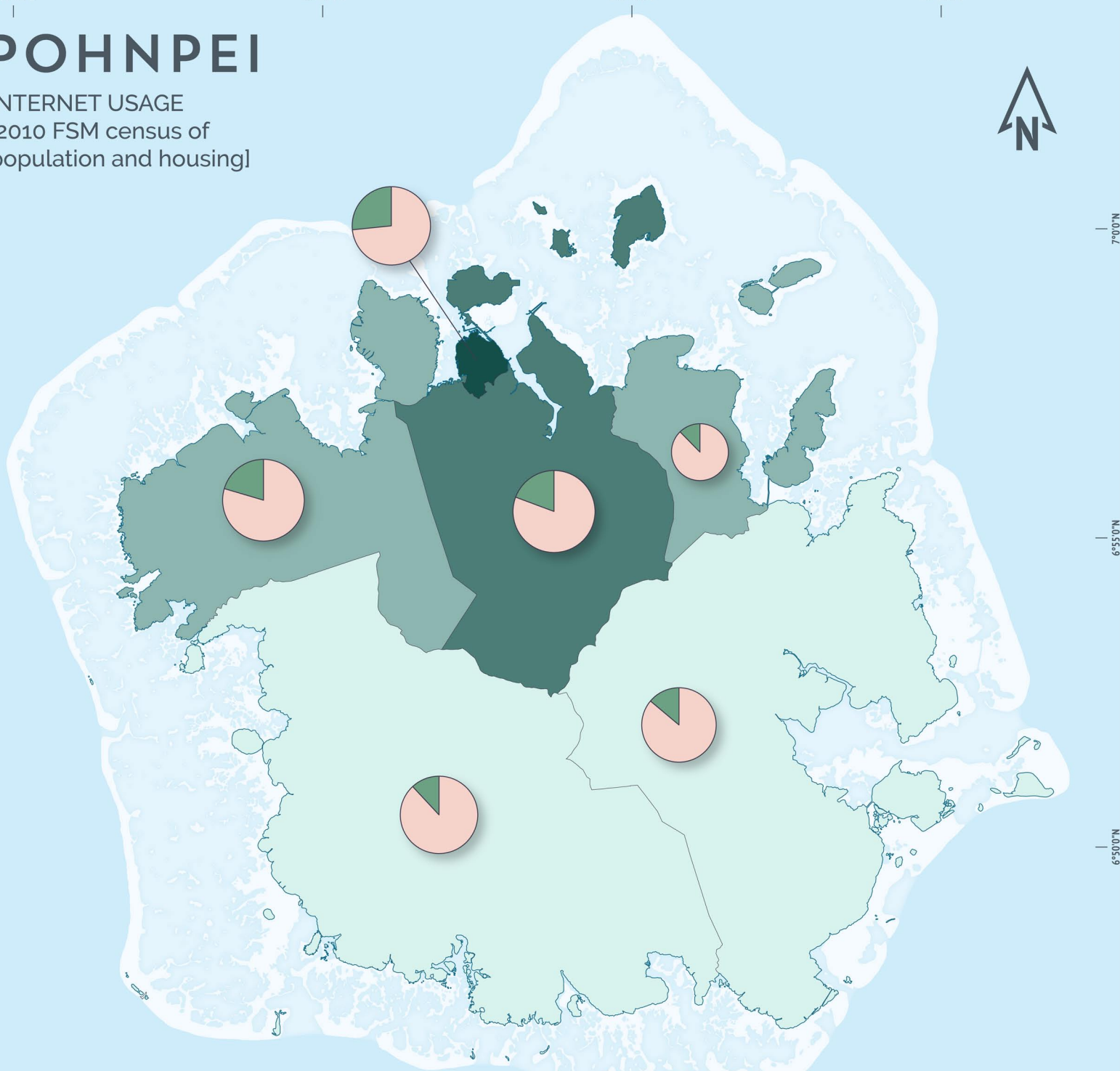



# POHNPEI

INTERNET USAGE  
[2010 FSM census of population and housing]




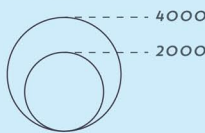
HOUSEHOLDS WITH INTERNET CONNECTION



PERSONS 15+ YEARS OF AGE WHO USE THE INTERNET:



TOTAL NUMBER OF PERSONS 15+



Created by  
**IREI** Island Research & Education Initiative (IREI)  
[www.islandresearch.org](http://www.islandresearch.org)

**WERI** Water and Environmental Research Institute of the Western Pacific (WERI)  
[www.weriguam.org](http://www.weriguam.org)



Chief editor Danko Taboroš  
Co-editor Maria Kottermair  
Programmer Ibrahim Mohammed  
Cartographer Jan Rykr  
Advisors Shahram Khosrowpanah, Peterson Anson, Jocyleen Anson, Snyther Biza, Lara Payne

Supported by **USGS** US Geological Survey  
WRI 104-B Program (2016)  
Pohnpei State Government

[www.islands.fm/atlas](http://www.islands.fm/atlas)

☆ Data used in this atlas are from a variety of sources. They include IREI, USGS, NOAA, USDA-NRCS/USFS, PDC, The Nature Conservancy, and the governments of FSM and Pohnpei State. For the specific data used in this map, please see [www.islands.fm/atlas/sources](http://www.islands.fm/atlas/sources)

✉ IREI  
PO Box PS 303  
Palikir, Pohnpei  
FM 96941  
[irei@islandresearch.org](mailto:irei@islandresearch.org)  
[www.islandresearch.org](http://www.islandresearch.org)  
[www.facebook.com/ireimicronesia](https://www.facebook.com/ireimicronesia)  
[www.youtube.com/user/IREIvideos](https://www.youtube.com/user/IREIvideos)

⚠ This map is for educational and awareness purposes only. It contains no definitive positional or attribute information. See the full disclaimer at [www.islands.fm/atlas/disclaimer](http://www.islands.fm/atlas/disclaimer)



Location: Rectangle indicates the Federated States of Micronesia. Red dot indicates the location of the island shown on the main map.



📖 UTM\_57N  
GCS\_WGS\_1984

📅 Last updated: 08/2017