

158°5'0"E 158°10'0"E 158°15'0"E 158°20'0"E

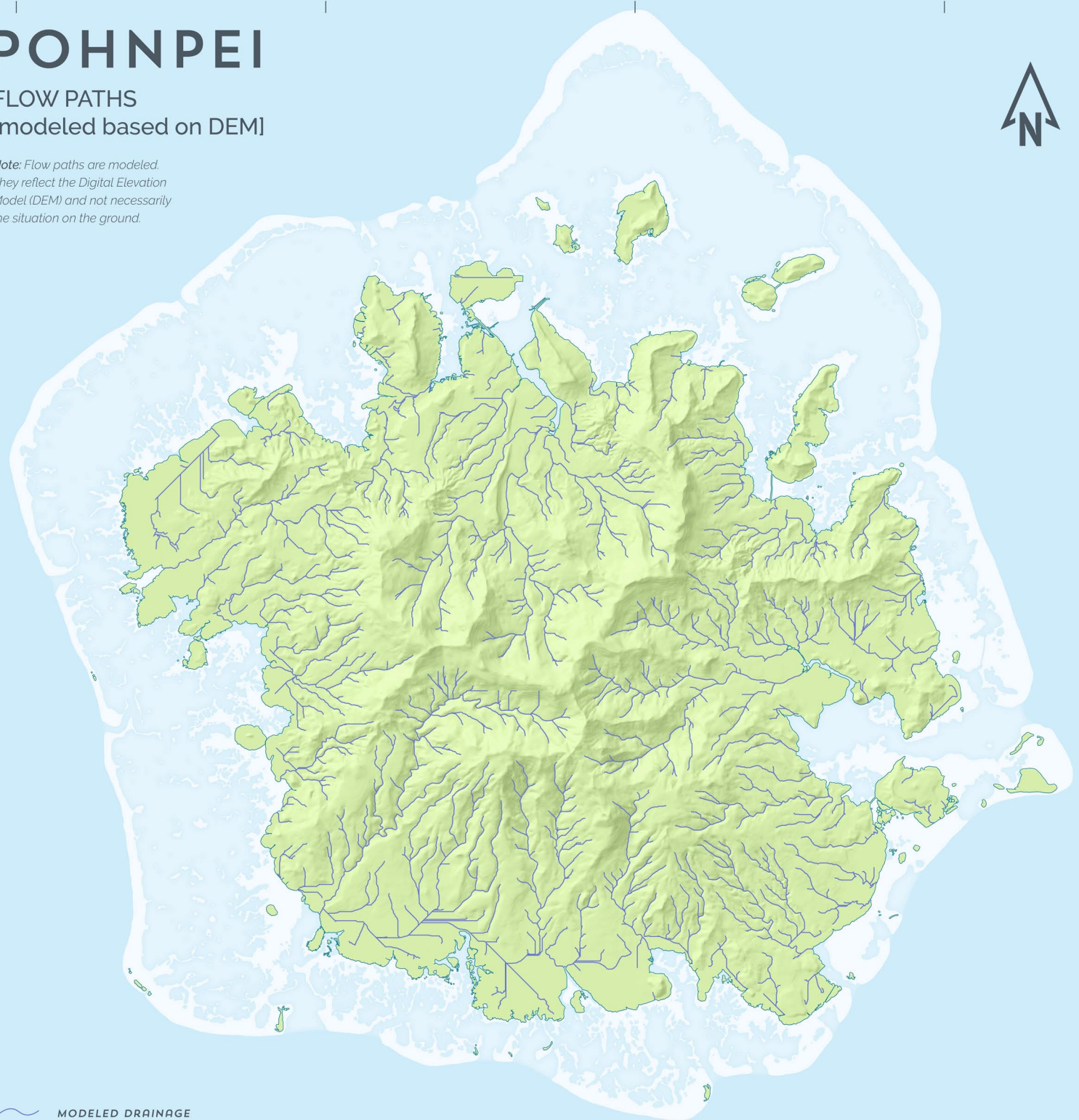
# POHNPEI

## FLOW PATHS [modeled based on DEM]


*Note: Flow paths are modeled.  
They reflect the Digital Elevation  
Model (DEM) and not necessarily  
the situation on the ground.*



7°0'0"N  
6°55'0"N  
6°50'0"N  
6°45'0"N



-  MODELED DRAINAGE
-  LAND
-  REEF
-  LAGOON





**DIGITAL ATLAS OF MICRONESIA**

Created by  
**irei** Island Research & Education Initiative (IREI)  
[www.islandresearch.org](http://www.islandresearch.org)




**Water and Environmental Research Institute of the Western Pacific (WERI)**  
[www.weriguam.org](http://www.weriguam.org)



**POHNPEI MODULE  
MAIN ISLAND UNIT**

Chief editor: Danko Taboroši  
Co-editor: Maria Kottermair  
Programmer: Ibrahim Mohammed  
Cartographer: Jan Ryrk  
Advisors: Shahram Khosrowpanah, Peterson Anson, Jocyleen Anson, Snyther Biza, Lara Payne

Supported by  
 **US Geological Survey**  
WRI 104-B Program (2016)

**Pohnpei State Government**


 [www.islands.fm/atlas](http://www.islands.fm/atlas)

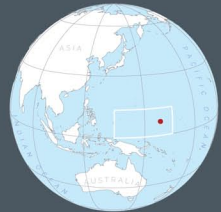
☆ Data used in this atlas are from a variety of sources. They include IREI, USGS, NOAA, USDA-NRCS/USFS, PDC, The Nature Conservancy, and the governments of FSM and Pohnpei State. For the specific data used in this map, please see [www.islands.fm/atlas/sources](http://www.islands.fm/atlas/sources)


✉ IREI  
PO Box PS 303  
Palikir, Pohnpei  
FM 96941


[irei@islandresearch.org](mailto:irei@islandresearch.org)  
[www.islandresearch.org](http://www.islandresearch.org)  
[www.facebook.com/irei.micronesia](https://www.facebook.com/irei.micronesia)  
[www.youtube.com/user/IREIvideos](https://www.youtube.com/user/IREIvideos)

ⓘ This map is for educational and awareness purposes only. It contains no definitive positional or attribute information. See the full disclaimer at [www.islands.fm/atlas/disclaimer](http://www.islands.fm/atlas/disclaimer)

 Location: Rectangle indicates the Federated States of Micronesia. Red dot indicates the location of the island shown on the main map.



 UTM\_57N  
GCS\_WGS\_1984

 Last updated: 08/2017