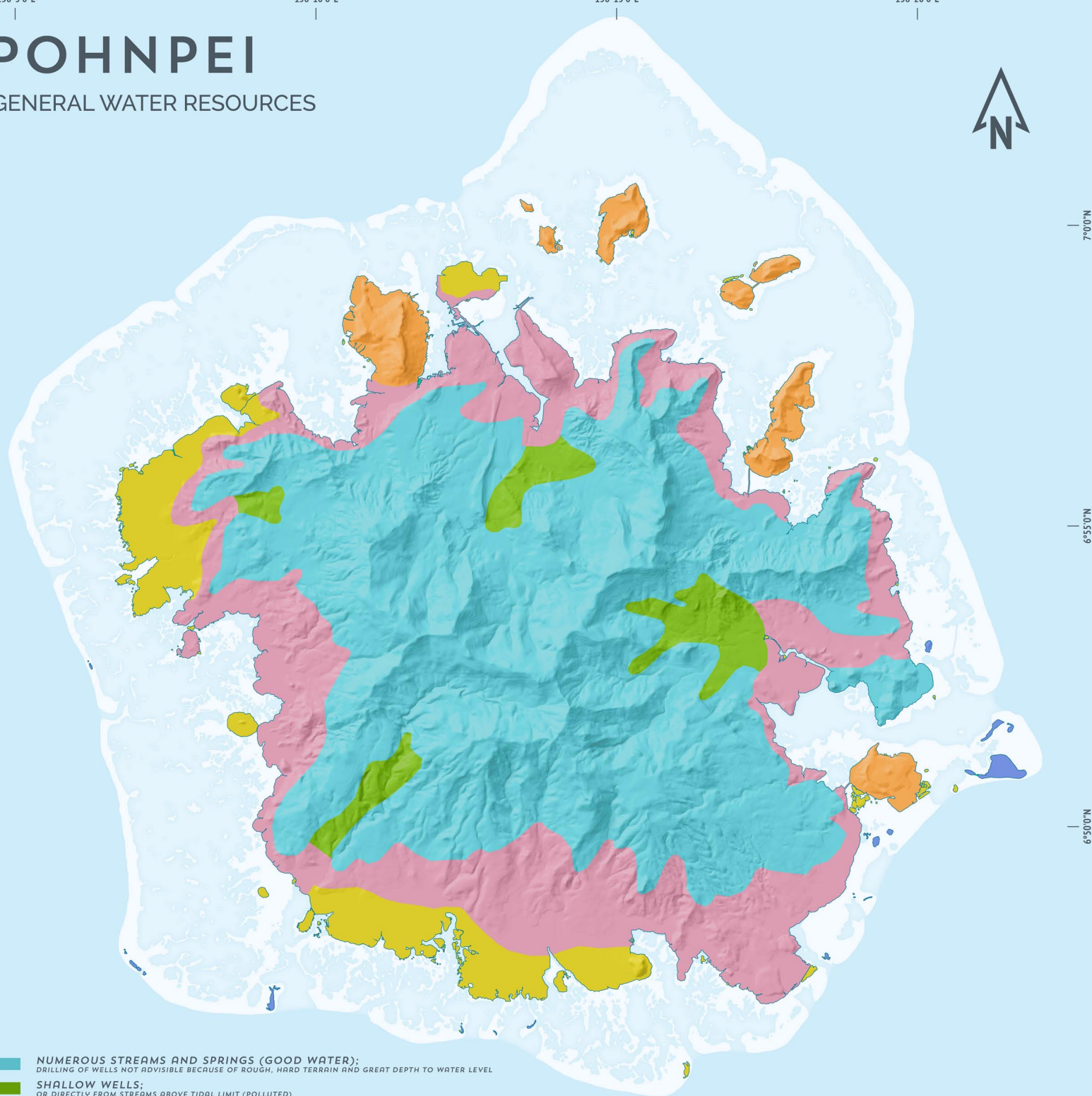


# POHNPEI

## GENERAL WATER RESOURCES



- NUMEROUS STREAMS AND SPRINGS (GOOD WATER):**  
DRILLING OF WELLS NOT ADVISABLE BECAUSE OF ROUGH, HARD TERRAIN AND GREAT DEPTH TO WATER LEVEL
- SHALLOW WELLS:**  
OR DIRECTLY FROM STREAMS ABOVE TIDAL LIMIT (POLLUTED)
- COLLECTED RAINFALL:**  
OR DIRECTLY FROM STREAMS (POLLUTED) OR SHALLOW WELLS (BRACKISH)
- COLLECTED RAINFALL:**  
THERE ARE NO FRESHWATER STREAMS OR FRESH GROUNDWATER
- COLLECTED RAINFALL:**  
ISLANDS ARE TOO SMALL TO HAVE SURFACE STREAMS AND DRILLING WELLS IN THE INTERIOR IS INADVISABLE DUE TO DIFFICULTY AND DEPTH
- COLLECTED RAINFALL:**  
GROUNDWATER PROBABLY BRACKISH



REEF  
 LAGOON




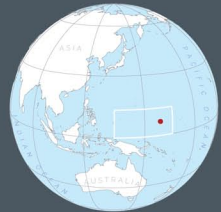



**DIGITAL ATLAS OF MICRONESIA**  
 Created by  

**Island Research & Education Initiative (IREI)**  
[www.islandresearch.org](http://www.islandresearch.org)  

**Water and Environmental Research Institute of the Western Pacific (WERI)**  
[www.weriguam.org](http://www.weriguam.org)


**POHNPEI MODULE MAIN ISLAND UNIT**  
 Chief editor: Danko Taboroš  
 Co-editor: Maria Kottermair  
 Programmer: Ibrahim Mohammed  
 Cartographer: Jan Rylr  
 Advisors: Shahram Khosrowpanah, Peterson Anson, Jocyleen Anson, Snyther Biza, Lara Payne  
 Supported by  

**US Geological Survey**  
 W/RI 104-B Program (2016)  
**Pohnpei State Government**

 [www.islands.fm/atlas](http://www.islands.fm/atlas)  
 ☆ Data used in this atlas are from a variety of sources. They include IREI, USGS, NOAA, USDA-NRCS/USFS, PDC, The Nature Conservancy, and the governments of FSM and Pohnpei State. For the specific data used in this map, please see [www.islands.fm/atlas/sources](http://www.islands.fm/atlas/sources)  
 ✉ IREI  
 PO Box PS 303  
 Palikir, Pohnpei  
 FM 96941  
[irei@islandresearch.org](mailto:irei@islandresearch.org)  
[www.islandresearch.org](http://www.islandresearch.org)  
[www.facebook.com/ireimicronesia](https://www.facebook.com/ireimicronesia)  
[www.youtube.com/user/IREIvideos](https://www.youtube.com/user/IREIvideos)  
 ⓘ This map is for educational and awareness purposes only. It contains no definitive positional or attribute information. See the full disclaimer at [www.islands.fm/atlas/disclaimer](http://www.islands.fm/atlas/disclaimer)

 Location: Rectangle indicates the Federated States of Micronesia. Red dot indicates the location of the island shown on the main map.  
  
 UTM\_57N  
 GCS\_WGS\_1984  
 Last updated: 08/2017