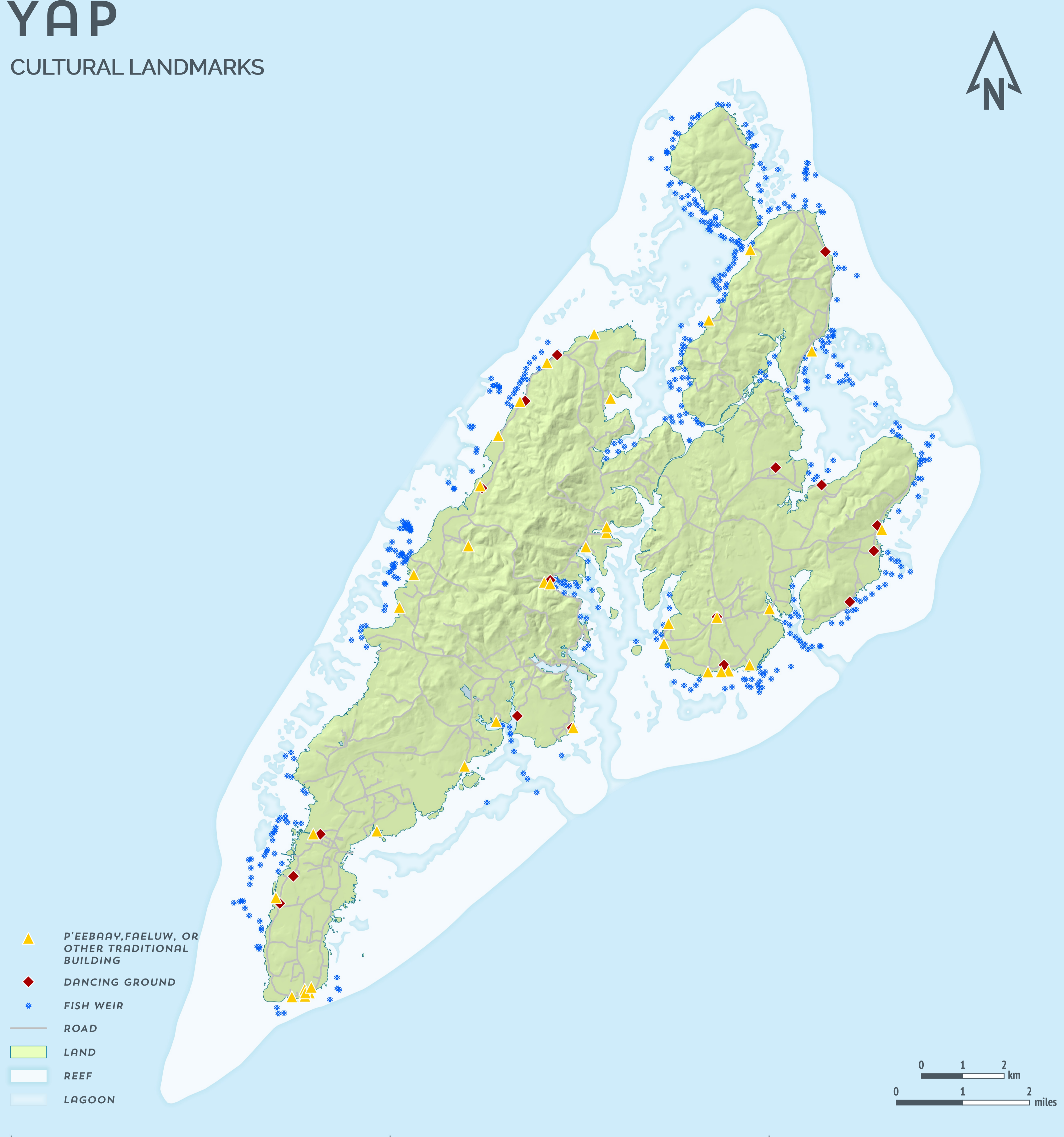




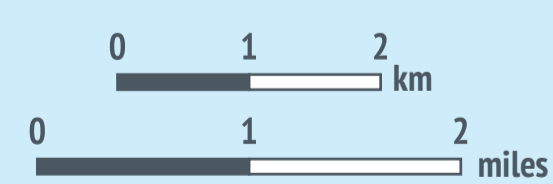


# YAP

## CULTURAL LANDMARKS



-  P'EEBAAY, FAELUW, OR OTHER TRADITIONAL BUILDING
-  DANCING GROUND
-  FISH WEIR
-  ROAD
-  LAND
-  REEF
-  LAGOON




**DIGITAL ATLAS OF MICRONESIA**


Created by



**Island Research & Education Initiative (IREI)**  
www.islandresearch.org



**Water and Environmental Research Institute of the Western Pacific (WERI)**  
www.weriguam.org




**YAP MODULE**

Chief editor  
Co-editor  
Controller  
Advisors


Programmer  
Cartographer  
Reviewers


Supported by




**National Government of the Federated States of Micronesia**

**US Geological Survey**  
WRR1 104-B Program (2018)


 [www.islands.fm/atlas](http://www.islands.fm/atlas)


 Data in this atlas are from a variety of sources, listed at [www.islands.fm/atlas/sources](http://www.islands.fm/atlas/sources). Fish weir layer in this map was created by Dr. William F. Jeffery, Yap State Historic Preservation Office and Yap Traditional Owners, in partnership with the US National Park Service, US Department of the Interior.

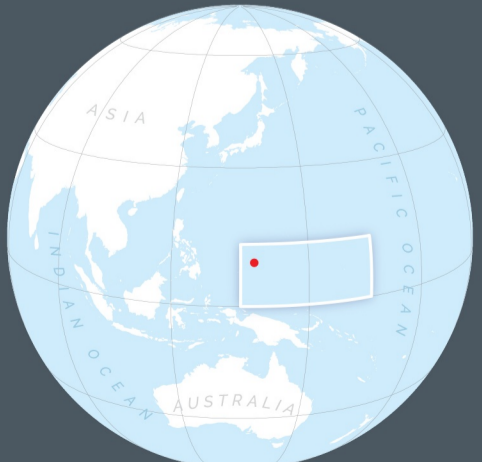
 iREI  
PO Box PS 303  
Palikir, Pohnpei  
FM 96941


[irei@islandresearch.org](mailto:irei@islandresearch.org)  
[www.islandresearch.org](http://www.islandresearch.org)


[www.facebook.com/irei.micronesia](https://www.facebook.com/irei.micronesia)  
[www.youtube.com/user/IREIvideos](https://www.youtube.com/user/IREIvideos)

 This map is for educational and awareness purposes only. It contains no definitive positional or attribute information. See the full disclaimer at [www.islands.fm/atlas/disclaimer](http://www.islands.fm/atlas/disclaimer)

 Location: Rectangle indicates the Federated States of Micronesia. Red dot indicates the location of the island shown on the main map.



 UTM\_54N  
GCS\_WGS\_1984

 Last updated: 04/2020