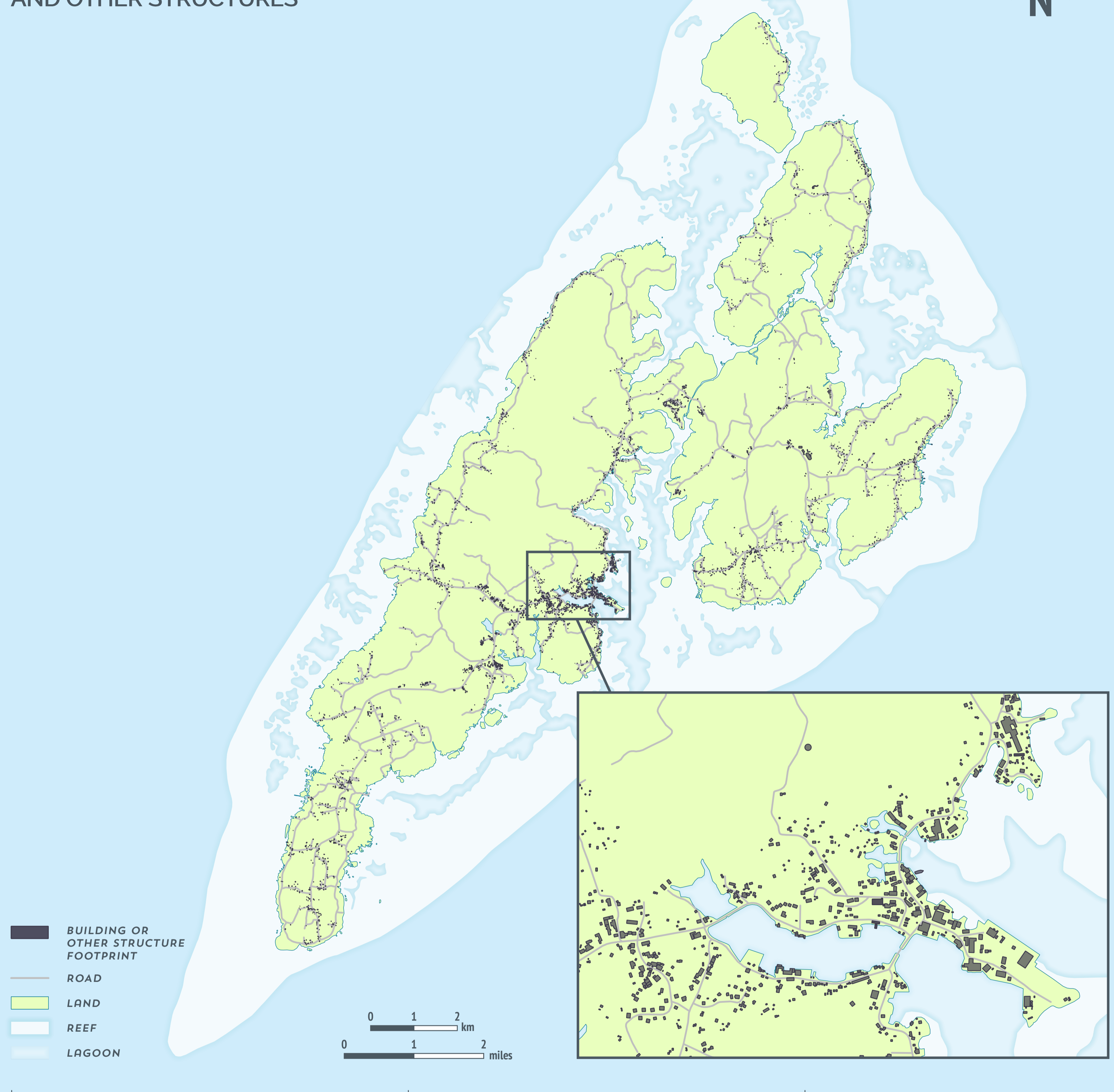





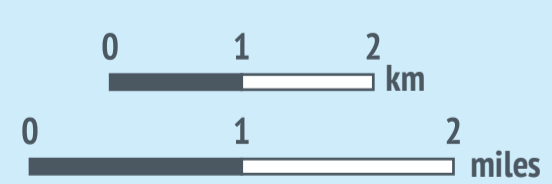


YAP

FOOTPRINTS OF HOUSES AND OTHER STRUCTURES AND OTHER STRUCTURES



-  BUILDING OR OTHER STRUCTURE FOOTPRINT
-  ROAD
-  LAND
-  REEF
-  LAGOON



DIGITAL ATLAS OF MICRONESIA

Created by
IREI Island Research & Education Initiative (IREI)
www.islandresearch.org

WERI Water and Environmental Research Institute of the Western Pacific (WERI)
www.weriguam.org


YAP MODULE


Chief editor
Co-editor
Controller
Advisors

Danko Taboroši
Maria Kottermair
Snyther Biza
John W. Jenson
Joseph D. Rouse
Ibrahim Mohammed
Jan Rykr
Joshua Libyan Tun
Caroline Dabugsiy
Francis Ruegorong

Programmer
Cartographer
Reviewers

Supported by

 National Government of the Federated States of Micronesia

 US Geological Survey
WRR1 104-B Program (2018)

www.islands.fm/atlas

☆ Data used in this atlas are from a variety of sources. They include IREI, USGS, NOAA, USDA-NRCS/USFS, UOG, PDC, TNC, Yap CAP and the governments of FSM and Yap State. For the specific data used in this map, please see www.islands.fm/atlas/sources

✉ IREI
PO Box PS 303
Palikir, Pohnpei
FM 96941

irei@islandresearch.org
www.islandresearch.org

www.facebook.com/irei.micronesia
www.youtube.com/user/IREIvideos


⚠ This map is for educational and awareness purposes only. It contains no definitive positional or attribute information. See the full disclaimer at www.islands.fm/atlas/disclaimer



Location:
Rectangle indicates the Federated States of Micronesia.
Red dot indicates the location of the island shown on the main map.



 UTM_54N
GCS_WGS_1984

 Last updated:
04/2020