




























YAP

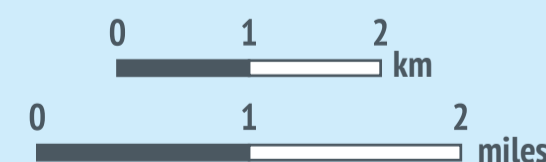
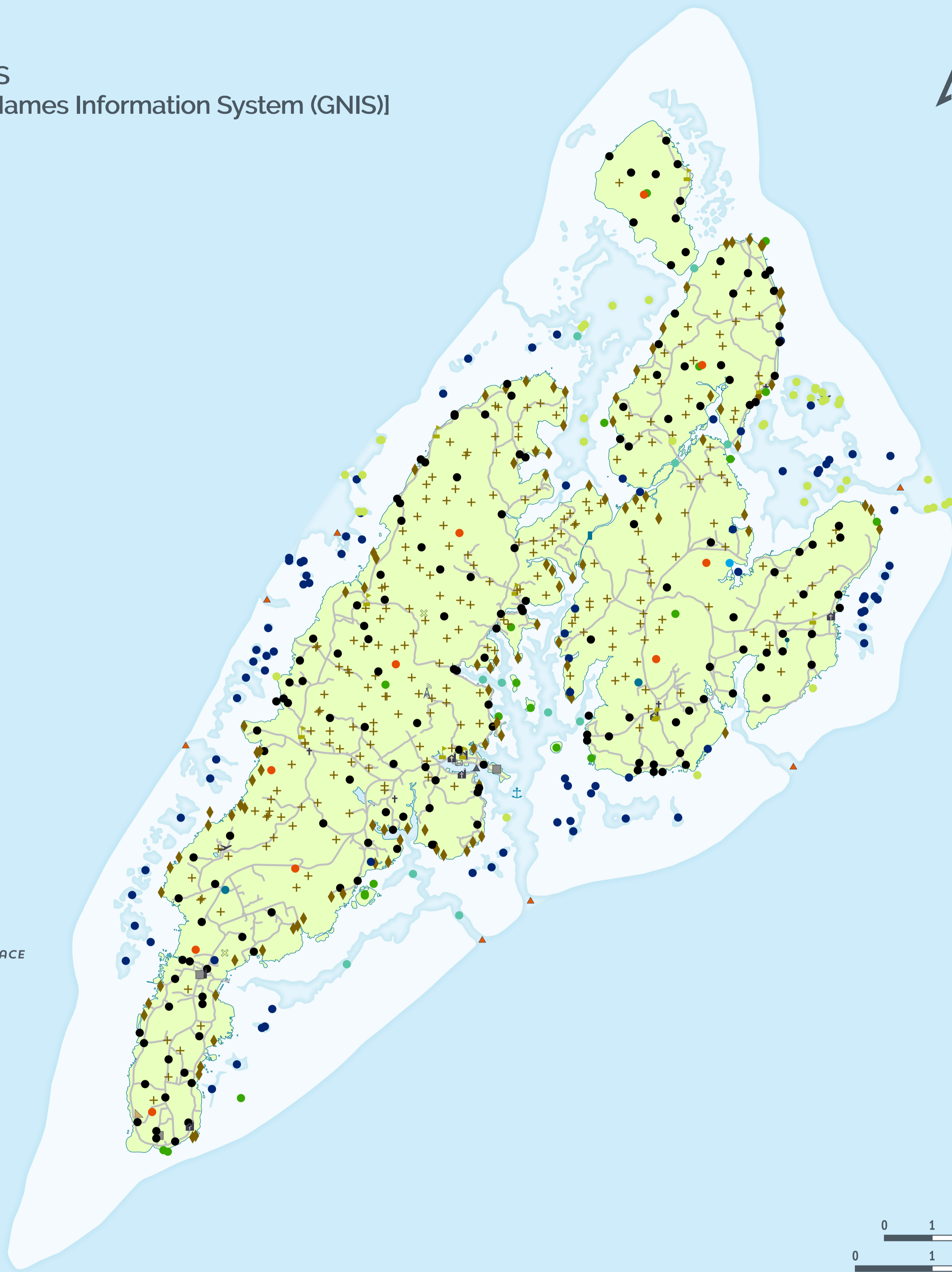
PLACE NAMES

[Geographic Names Information System (GNIS)]



PLACE NAMES IN GNIS

-  AIRPORT
 -  BAR
 -  BAY
 -  BRIDGE
 -  BUILDING
 -  CANAL
 -  CAPE
 -  CEMETERY
 -  CHANNEL
 -  CHURCH
 -  CIVIL
 -  HARBOR
 -  ISLAND
 -  LAKE
 -  PASS
 -  POPULATED PLACE
 -  POST OFFICE
 -  SCHOOL
 -  SLOPE
 -  SPRING
 -  STREAM
 -  SUMMIT
 -  TOWER
 -  UNKNOWN
-
-  LAND
 -  REEF
 -  LAGOON



DIGITAL ATLAS OF MICRONESIA

Created by
IREI Island Research & Education Initiative (IREI)
www.islandresearch.org

WERI Water and Environmental Research Institute of the Western Pacific (WERI)
www.weriguam.org



Chief editor
Co-editor
Controller
Advisors

Programmer
Cartographer
Reviewers

Supported by



National Government of the Federated States of Micronesia



US Geological Survey
WRR1 104-B Program (2018)

www.islands.fm/atlas

☆ Data used in this atlas are from a variety of sources. They include IREI, USGS, NOAA, USDA-NRCS/USFS, UOG, PDC, TNC, Yap CAP and the governments of FSM and Yap State. For the specific data used in this map, please see www.islands.fm/atlas/sources

✉ IREI
PO Box PS 303
Palikir, Pohnpei
FM 96941

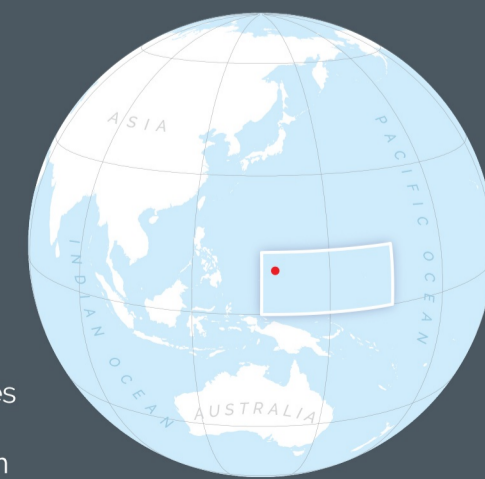
irei@islandresearch.org
www.islandresearch.org

www.facebook.com/irei.micronesia
www.youtube.com/user/IREIvideos

⚠ This map is for educational and awareness purposes only. It contains no definitive positional or attribute information. See the full disclaimer at www.islands.fm/atlas/disclaimer



Location: Rectangle indicates the Federated States of Micronesia. Red dot indicates the location of the island shown on the main map.



📄 UTM_54N
GCS_WGS_1984

📅 Last updated:
04/2020