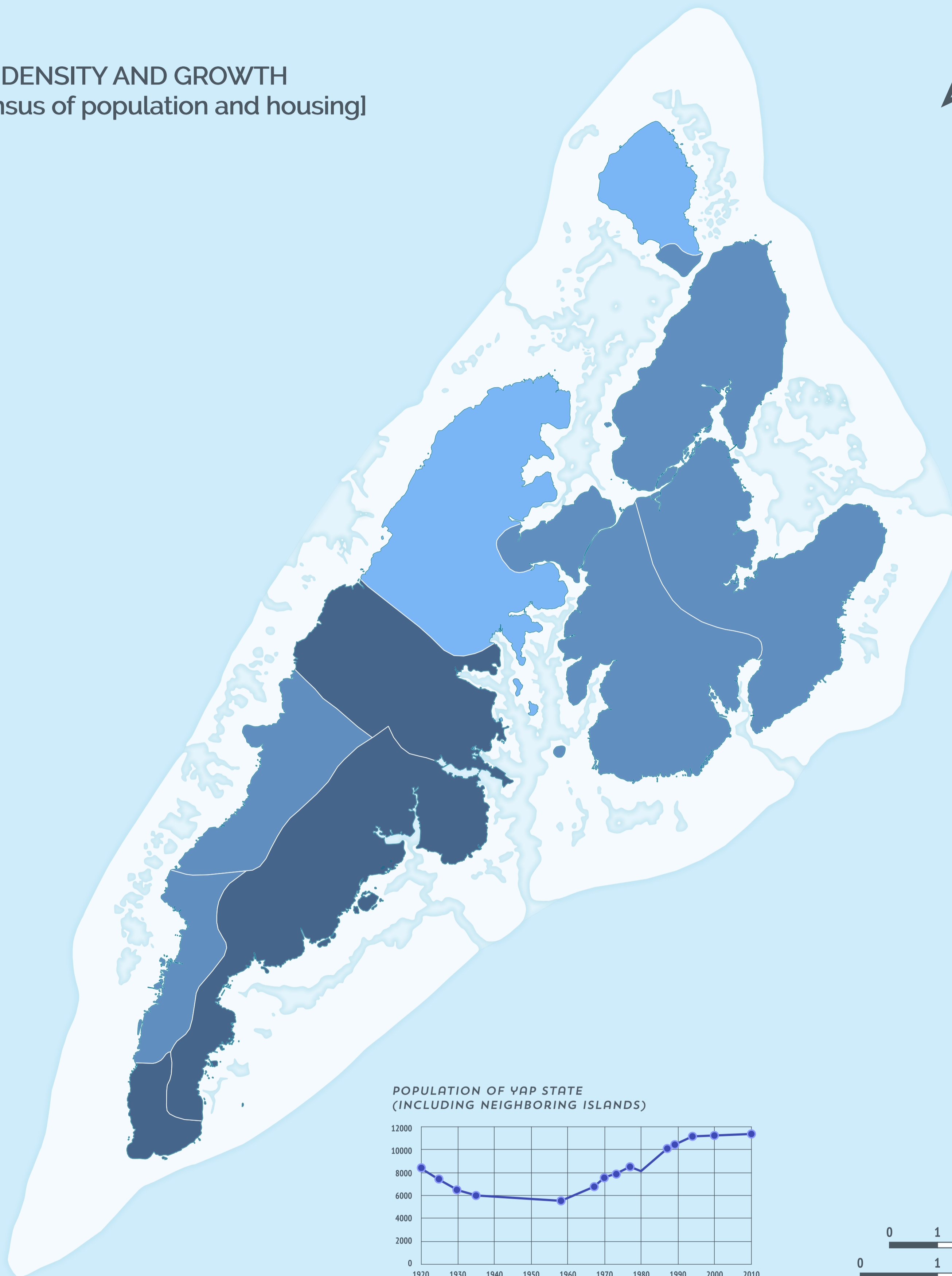


YAP

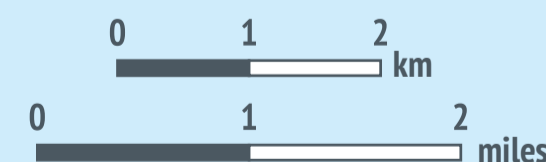
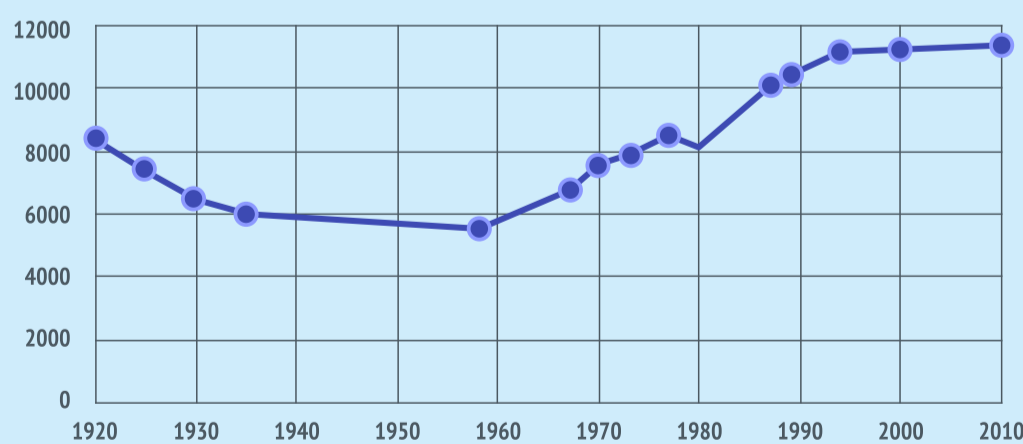
POPULATION DENSITY AND GROWTH [2010 FSM census of population and housing]



POPULATION DENSITY [PERSONS/KM2]

- LESS THAN 50
- 51- 100
- 101 - 150
- SHORELINE
- REEF
- LAGOON

POPULATION OF YAP STATE (INCLUDING NEIGHBORING ISLANDS)



**DIGITAL
ATLAS OF
MICRONESIA**

Created by
IREI Island Research & Education Initiative (IREI)
www.islandresearch.org

WERI Water and Environmental Research Institute of the Western Pacific (WERI)
www.weriguam.org



YAP MODULE
Chief editor
Co-editor
Controller
Advisors

Programmer
Cartographer
Reviewers

Supported by



National Government of the Federated States of Micronesia



US Geological Survey
WRR1 104-B Program (2018)

www.islands.fm/atlas

☆ Data used in this atlas are from a variety of sources. They include IREI, USGS, NOAA, USDA-NRCS/USFS, UOG, PDC, TNC, Yap CAP and the governments of FSM and Yap State. For the specific data used in this map, please see www.islands.fm/atlas/sources

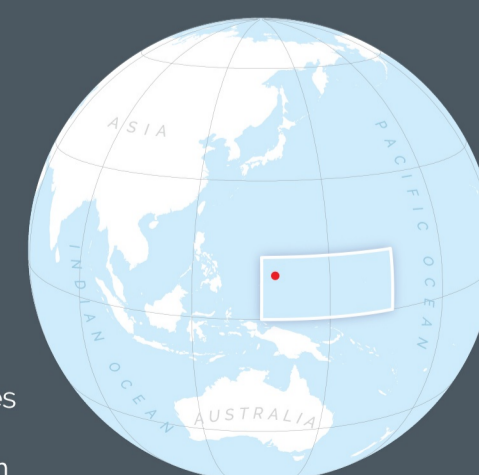
✉ IREI
PO Box PS 303
Palikir, Pohnpei
FM 96941

irei@islandresearch.org
www.islandresearch.org
www.facebook.com/irei.micronesia
www.youtube.com/user/IREIvideos

⚠ This map is for educational and awareness purposes only. It contains no definitive positional or attribute information. See the full disclaimer at www.islands.fm/atlas/disclaimer



Location:
Rectangle indicates the Federated States of Micronesia.
Red dot indicates the location of the island shown on the main map.



📄 UTM_54N
GCS_WGS_1984

📅 Last updated:
04/2020