


YAP

LITERACY AND LANGUAGE

[2010 FSM census of population and housing]



LITERACY RATE

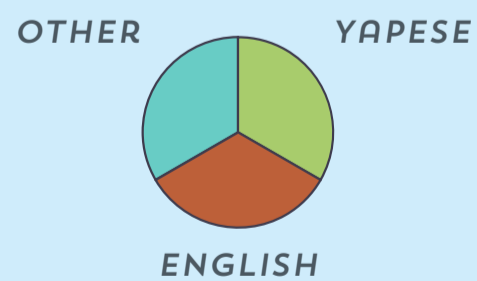


SHORELINE

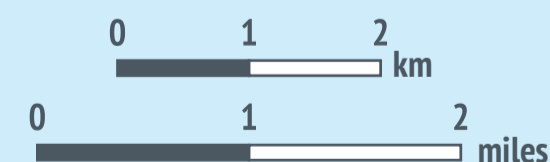
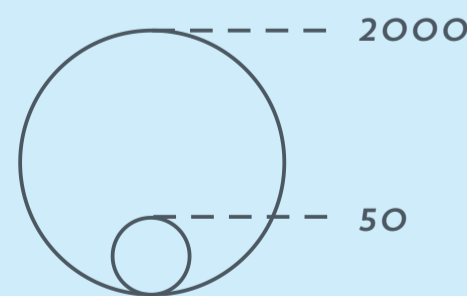
REEF

LAGOON

FIRST LANGUAGE



POPULATION 3+ YEARS OF AGE



Created by
IREI Island Research & Education Initiative (IREI)
www.islandresearch.org

WERI Water and Environmental Research Institute of the Western Pacific (WERI)
www.weriguam.org

YAP MODULE

Chief editor
 Co-editor
 Controller
 Advisors

Programmer
 Cartographer
 Reviewers

Supported by



Danko Taboroši
 Maria Kottermair
 Snyther Biza
 John W. Jenson
 Joseph D. Rouse
 Ibrahim Mohammed
 Jan Rykr
 Joshua Libyan Tun
 Caroline Dabugsiy
 Francis Ruegorong

National Government of the Federated States of Micronesia

US Geological Survey
 WRR1 104-B Program (2018)

www.islands.fm/atlas

☆ Data used in this atlas are from a variety of sources. They include IREI, USGS, NOAA, USDA-NRCS/USFS, UOG, PDC, TNC, Yap CAP and the governments of FSM and Yap State. For the specific data used in this map, please see www.islands.fm/atlas/sources

✉ IREI
 PO Box PS 303
 Palikir, Pohnpei
 FM 96941

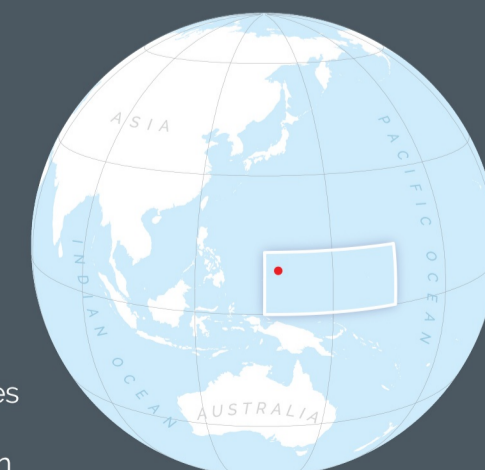
irei@islandresearch.org
www.islandresearch.org

www.facebook.com/irei.micronesia
www.youtube.com/user/IREIvideos

⚠ This map is for educational and awareness purposes only. It contains no definitive positional or attribute information. See the full disclaimer at www.islands.fm/atlas/disclaimer



Location: Rectangle indicates the Federated States of Micronesia. Red dot indicates the location of the island shown on the main map.



UTM_54N
 GCS_WGS_1984



Last updated: 04/2020